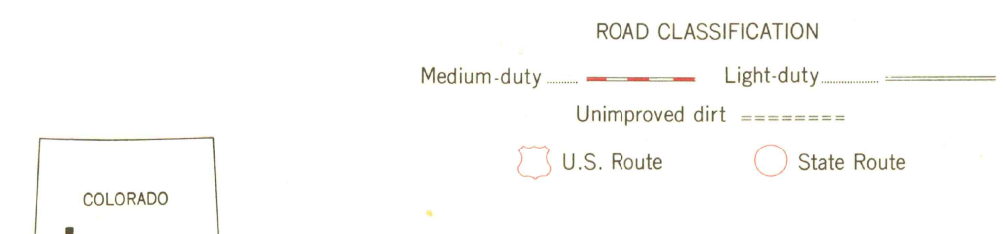
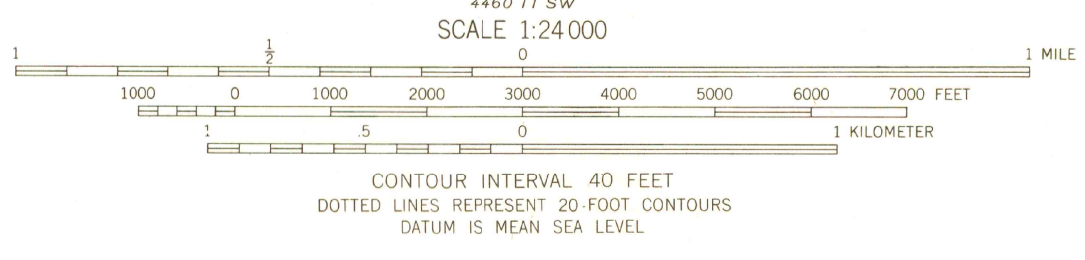
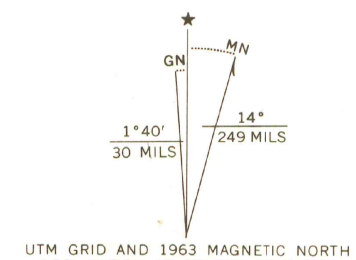


Mapped, edited, and published by the Geological Survey
Control by USGS and USC&GS
Topography by photogrammetric methods from aerial photographs taken 1962. Field checked 1963
Polyconic projection. 1927 North American datum
10,000-foot grid based on Colorado coordinate system, south zone
1000-meter Universal Transverse Mercator grid ticks, zone 13, shown in blue
Fine red dashed lines indicate selected fence lines
Certain land lines are omitted because of insufficient data



THIS MAP COMPLIES WITH NATIONAL MAP ACCURACY STANDARDS
FOR SALE BY U. S. GEOLOGICAL SURVEY, DENVER, COLORADO 80225, OR WASHINGTON, D. C. 20242
A FOLDER DESCRIBING TOPOGRAPHIC MAPS AND SYMBOLS IS AVAILABLE ON REQUEST

DALLAS, COLO.
NW/4 OURAY 15 QUADRANGLE
N3807.5-W10737.5/7.5

1963

AMS 4460 II NW-SERIES 877

4460 I SE (WASHINGTON ROCK)
4460 I SE (WASHBOARD ROCK)
4460 I SE (COURTHOUSE MOUNTAIN)
4460 I SE (WETTERBY PEAK)
OFFICE COPY
LIBRARY USE ONLY