
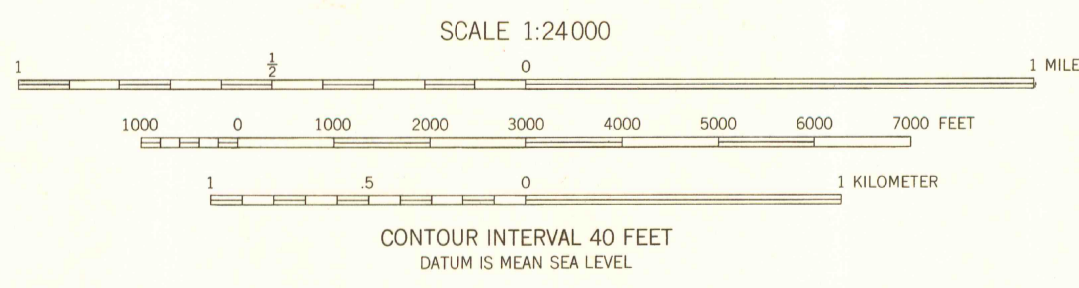
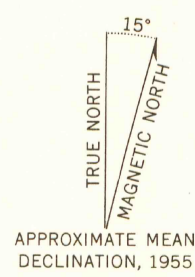


Mapped, edited, and published by the Geological Survey as part of the Department of the Interior program for the development of the Missouri River Basin Control by USGS and USCGS
Topography from aerial photographs by multiple methods
Aerial photographs taken 1952. Field check 1955
Polyconic projection. 1927 North American datum
10,000-foot grid based on Colorado coordinate system, north zone
All land lines are omitted because of insufficient data
Unchecked elevations are shown in brown



OCT 15 1955
MAP ROOM
ARTHUR LAKES LIBRARY
COLORADO SCHOOL OF MINES

ROAD CLASSIFICATION
Unimproved dirt -----

THIS MAP COMPLIES WITH NATIONAL MAP ACCURACY STANDARDS
FOR SALE BY U.S. GEOLOGICAL SURVEY, DENVER 2, COLORADO OR WASHINGTON 25, D.C.
A FOLDER DESCRIBING TOPOGRAPHIC MAPS AND SYMBOLS IS AVAILABLE ON REQUEST

DAVIS PEAK, COLO.
N4052.5-W10637.5/7.5
1955

OFFICE COPY

LIBRARY USE ONLY

3701
0222
524
45.