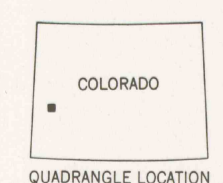
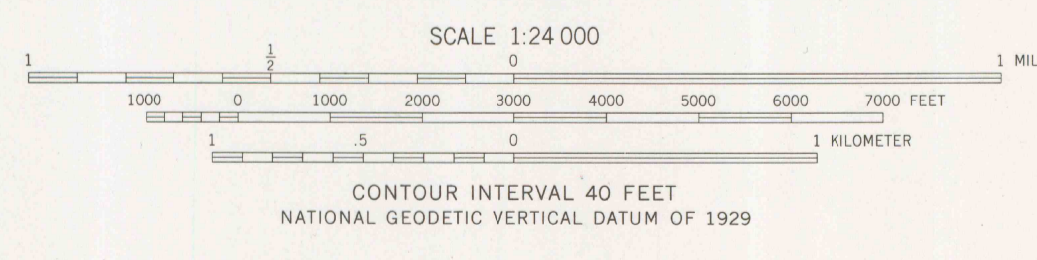
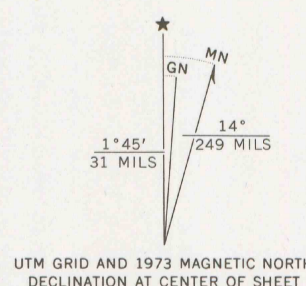


Mapped by the U. S. Forest Service
Edited and published by the Geological Survey
Control by USGS, USC&GS, and U. S. Forest Service
Topography by photogrammetric methods from aerial
photographs taken 1964. Field checked by USGS 1973
Projection and 10,000-foot grid ticks: Colorado
coordinate system, south zone (Lambert conformal conic)
1000-meter Universal Transverse Mercator grid ticks,
zone 12, shown in blue 1927 North American Datum
Fine red dashed lines indicate selected fence lines
To place on the predicted North American Datum 1983
move the projection lines 4 meters north and
56 meters east as shown by dashed corner ticks
There may be private inholdings within the boundaries of
the National or State reservations shown on this map



ROAD CLASSIFICATION

Primary highway, hard surface	Light-duty road, hard or improved surface
Secondary highway, hard surface	Unimproved road
Interstate Route	U. S. Route
	State Route

THIS MAP COMPLIES WITH NATIONAL MAP ACCURACY STANDARDS
FOR SALE BY U.S. GEOLOGICAL SURVEY, DENVER, COLORADO 80225, OR RESTON, VIRGINIA 22092
A FOLDER DESCRIBING TOPOGRAPHIC MAPS AND SYMBOLS IS AVAILABLE ON REQUEST

DAVIS POINT, COLO.
38108-D2-TF-024
1973
DMA 4360 1 NW-SERIES V877

G 3700
\$24
.G4
MAP ROOM

OFFICE COPY
LIBRARY USE ONLY

DEC 28 2016

ARTHUR L. LAMBERT
LIBRARY

U.S. GEOLOGICAL SURVEY
LIBRARY

DAVIS POINT QUADRANGLE

DAVIS POINT, COLO.