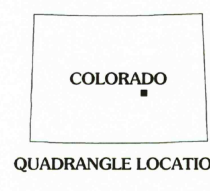
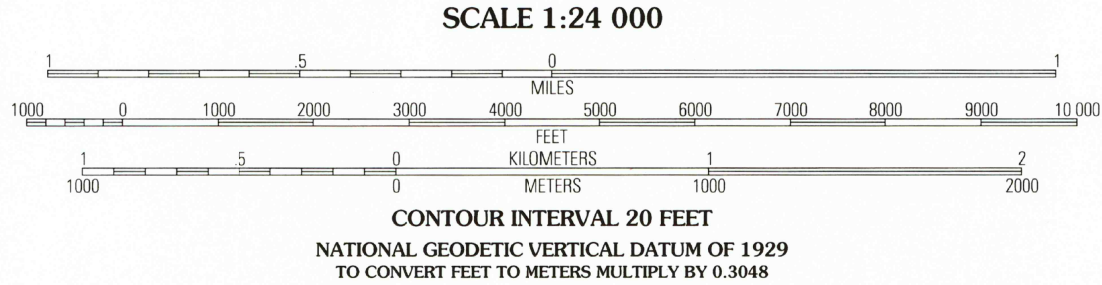
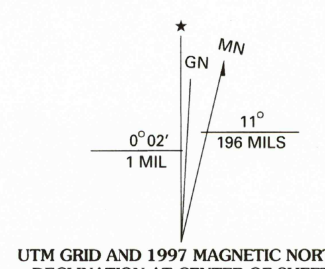


Produced by the U.S. Geological Survey
Revised by the U.S. Forest Service

Areas outside the National Forest System lands may not have been revised
Compiled from aerial photographs taken 1964. Revised from aerial photographs taken 1989. Partial field check by U.S. Forest Service 1994
North American Datum of 1927 (NAD 27). Projection and 10 000-foot ticks: Colorado coordinate system, central zone (Lambert conformal conic)
Blue 1000-meter Universal Transverse Mercator ticks, zone 13
North American Datum of 1983 (NAD 83) is shown by dashed corner ticks
The values of the shift between NAD 27 and NAD 83 for 7.5-minute intersections are obtainable from National Geodetic Survey NADCON software

Non-National Forest System lands within the National Forest
Inholdings may exist in other National or State reservations

This map is not a legal land line or ownership document. Public lands are subject to change and leasing, and may have access restrictions; check with local offices. Obtain permission before entering private lands



1	2	3	1 Kessler
			2 Saddle
			3 Castle Rock North
4		5	4 Devils Head
			5 Castle Rock South
			6 Daban Mountain
			7 Larkspur
6	7	8	8 Greenland

HIGHWAYS AND ROADS

- Interstate:
- U. S.:
- State:
- County:
- National Forest, suitable for passenger cars:
- National Forest, suitable for high clearance vehicles:
- National Forest Trail:
- Primary highway:
- Secondary highway:
- Light-duty road:
- Composition: Unspecified:
- Paved:
- Gravel:
- Dirt:
- Unimproved: 4 wheel drive:
- Trail:
- Gate; Barrier:

DAWSON BUTTE, CO
1994
NIMA 5062 IV SW - SERIES V877

RECEIVED
AUG 31 1999
USGS NAD
HISTORICAL MAP ARCHIVES
0798161090816
5109161-1-109-0 NBS1