
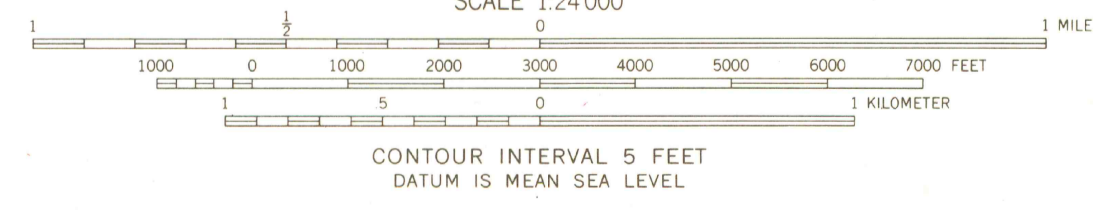
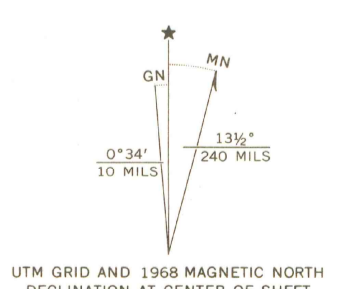


4299 I SE (CENTER NORTH)
4299 I SE (CENTER SOUTH)
4299 I SE (CENTER EAST)
4299 I SE (CENTER WEST)

Mapped, edited, and published by the Geological Survey
Control by USGS and USC&GS
Planimetry by photogrammetric methods from aerial photographs taken 1966. Topography by planetable surveys 1968
Polyconic projection, 1927 North American datum
10,000-foot grid based on Colorado coordinate system, south zone
1000-meter Universal Transverse Mercator grid ticks, zone 13, shown in blue
Fine red dashed lines indicate selected fence lines



ROAD CLASSIFICATION
Primary highway, all weather, hard surface
Light-duty road, all weather, improved surface
Unimproved road, fair or dry weather
State Route

ARTHUR LEWIS LIBRARY
COLORADO SCHOOL OF MINES
GOLDEN, COLORADO

DEADMAN CAMP SW, COLO.
N3745-W10552.5/7.5

1968

AMS 4859 IV SW - SERIES V877

THIS MAP COMPLIES WITH NATIONAL MAP ACCURACY STANDARDS
FOR SALE BY U.S. GEOLOGICAL SURVEY, DENVER, COLORADO 80225, OR WASHINGTON, D. C. 20242
A FOLDER DESCRIBING TOPOGRAPHIC MAPS AND SYMBOLS IS AVAILABLE ON REQUEST

HOOPER EAST
4259 I SE
LIBRARY USE ONLY
OFFICE COPY