
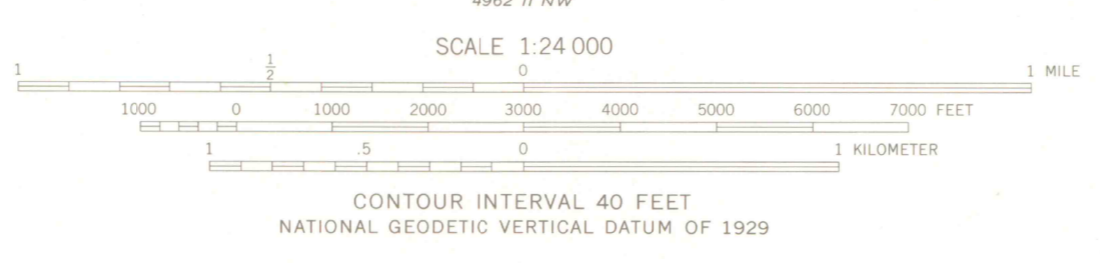
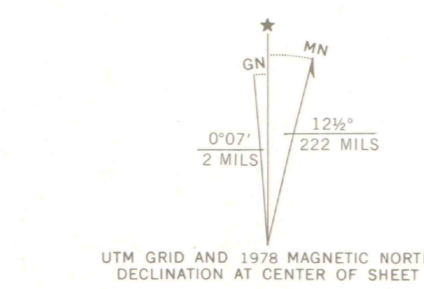


Mapped, edited, and published by the Geological Survey as part of the Department of the Interior program for the development of the Missouri River Basin  
Control by USGS, NOS/NOAA, and Denver Water Board  
Topography from aerial photographs by multiplex methods  
Aerial photographs taken 1950. Field check 1954  
Polyconic projection. 1927 North American datum  
10,000-foot grid based on Colorado coordinate system, central zone  
1000-meter Universal Transverse Mercator grid ticks, zone 13, shown in blue  
Dashed land lines indicate approximate locations  
There may be private inholdings within the boundaries of the National or State reservations shown on this map



ROAD CLASSIFICATION

Medium-duty	Light-duty
Unimproved dirt	

THIS MAP COMPLIES WITH NATIONAL MAP ACCURACY STANDARDS  
FOR SALE BY U. S. GEOLOGICAL SURVEY, DENVER, COLORADO 80225, OR RESTON, VIRGINIA 22092  
A FOLDER DESCRIBING TOPOGRAPHIC MAPS AND SYMBOLS IS AVAILABLE ON REQUEST

Revision shown in purple compiled from aerial photographs taken 1975 and other source data. This information not field checked. Map edited 1978.

DECKERS, COLO.  
N3915-W10507.5/7.5  
1954  
PHOTOREVISED 1978  
DMA 4962 I SW-SERIES V877

LIBRARY USE ONLY

ARTHUR LAKES LIBRARY  
MAP ROOM  
APR 14 1980

OFFICE COPY