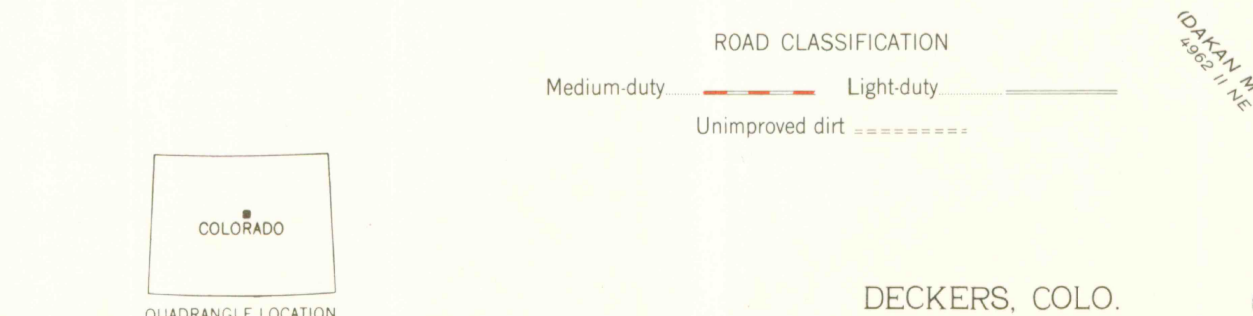
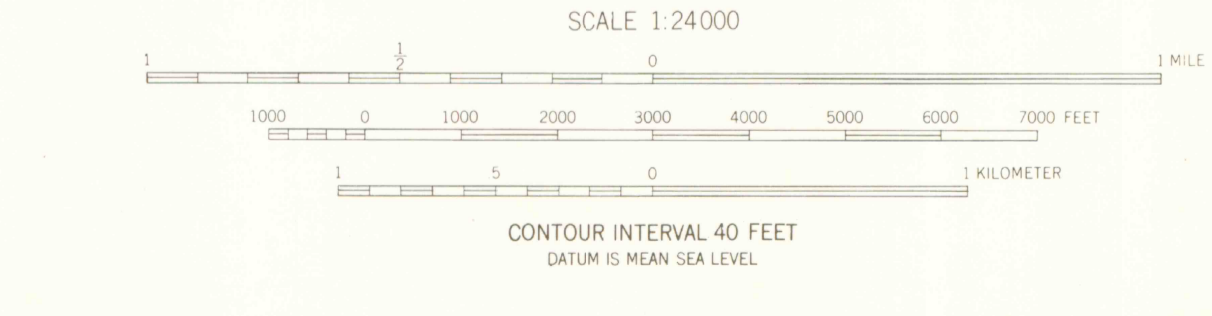
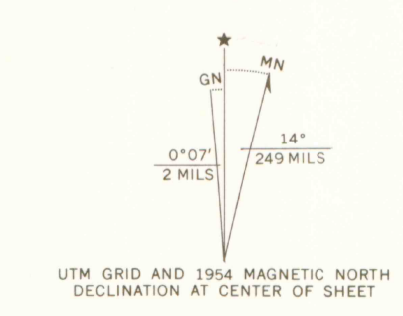




Mapped, edited, and published by the Geological Survey as part of the Department of the Interior program for the development of the Missouri River Basin Control by USGS, USC&GS, and Denver Water Board Topography from aerial photographs by multiple methods Aerial photographs taken 1950. Field check 1954 Polyconic projection. 1927 North American datum 10,000-foot grid based on Colorado coordinate system, central zone 1000-meter Universal Transverse Mercator grid ticks, zone 13, shown in blue Dashed land lines indicate approximate locations



THIS MAP COMPLIES WITH NATIONAL MAP ACCURACY STANDARDS
FOR SALE BY U. S. GEOLOGICAL SURVEY, DENVER, COLORADO 80225, OR WASHINGTON, D. C. 20242
A FOLDER DESCRIBING TOPOGRAPHIC MAPS AND SYMBOLS IS AVAILABLE ON REQUEST

DECKERS, COLO.
N3915-W10507.5/7.5
1954
AMS 4962 1 SW—SERIES V877
OFFICE COPY
LIBRARY USE ONLY
G 3700
s24
.G4
MAP ROOM