
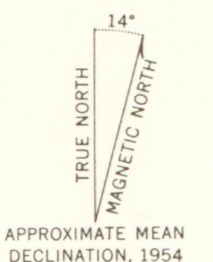





Mapped, edited, and published by the Geological Survey as part of the Department of the Interior program for the development of the Missouri River Basin Control by USGS, USC&GS, and Denver Water Board Topography from aerial photographs by multiplex methods Aerial photographs taken 1950. Field check 1954 Polyconic projection. 1927 North American datum 10,000-foot grid based on Colorado coordinate system, central zone 1000-meter Universal Transverse Mercator grid ticks, zone 13, shown in blue Dashed land lines indicate approximate locations



ROAD CLASSIFICATION

|                 |            |
|-----------------|------------|
| Medium-duty     | Light-duty |
| Unimproved dirt |            |



THIS MAP COMPLIES WITH NATIONAL MAP ACCURACY STANDARDS  
FOR SALE BY U. S. GEOLOGICAL SURVEY, DENVER 25, COLORADO OR WASHINGTON 25, D. C.  
A FOLDER DESCRIBING TOPOGRAPHIC MAPS AND SYMBOLS IS AVAILABLE ON REQUEST

OFFICE COPY  
LIBRARY USE ONLY



DECKERS, COLO.  
N3915-W10507.5/7.5  
1954

G 3700  
s24  
.G4  
MAP ROOM