




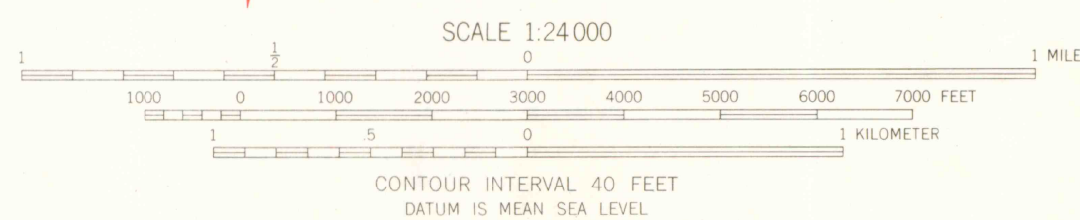
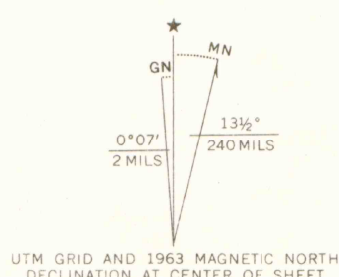
Mapped, edited, and published by the Geological Survey

Control by USGS and USC&GS

Topography by photogrammetric methods from aerial photographs taken 1956. Field checked 1963

Polyconic projection. 1927 North American datum. 10,000-foot grid based on Colorado coordinate system, south zone. 1000-meter Universal Transverse Mercator grid ticks, zone 13, shown in blue.

Certain land lines are omitted because of insufficient data.



U. S. GOV'T.
DOCUMENTS
APR 24 1966
ARTHUR L. LANKS
COLORADO SCHOOL OF MINES
GEOLOGY

DEER PEAK, COLO.
N3800-W10507 5/7.5
1963

AMS 4960 11 SW - SERIES 5/77

OFFICE COPY

LIBRARY USE ONLY

THIS MAP COMPLIES WITH NATIONAL MAP ACCURACY STANDARDS
FOR SALE BY U.S. GEOLOGICAL SURVEY, DENVER, COLORADO 80225, OR WASHINGTON, D. C. 20242
A FOLDER DESCRIBING TOPOGRAPHIC MAPS AND SYMBOLS IS AVAILABLE ON REQUEST