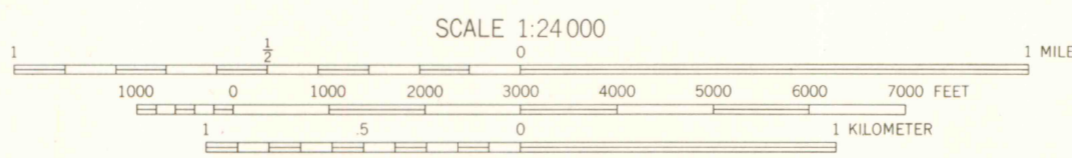
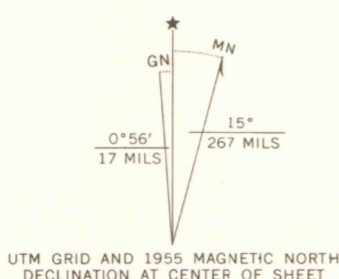


UNITED STATES  
DEPARTMENT OF THE INTERIOR  
GEOLOGICAL SURVEY

DELANEY BUTTE QUADRANGLE  
COLORADO-JACKSON CO  
7.5 MINUTE SERIES (TOPOGRAPHIC)



Mapped, edited, and published by the Geological Survey as part of the Department of the Interior program for the development of the Missouri River Basin  
Control by USGS and USC&GS  
Topography from aerial photographs by multiplex methods  
Aerial photographs taken 1952. Field check 1955  
Polyconic projection. 1927 North American datum  
10,000-foot grid based on Colorado coordinate system, north zone  
Unchecked elevations are shown in brown  
1000-meter Universal Transverse Mercator grid ticks, zone 13, shown in blue

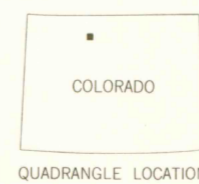


CONTOUR INTERVAL 20 FEET  
DATUM IS MEAN SEA LEVEL

THIS MAP COMPLIES WITH NATIONAL MAP ACCURACY STANDARDS  
FOR SALE BY U. S. GEOLOGICAL SURVEY, DENVER, COLORADO 80225 OR WASHINGTON, D. C. 20242  
A FOLDER DESCRIBING TOPOGRAPHIC MAPS AND SYMBOLS IS AVAILABLE ON REQUEST

OFFICE COPY  
LIBRARY USE ONLY

ROAD CLASSIFICATION  
Light duty, Unimproved dirt  
State Route



DELANEY BUTTE, COLO.  
N4037.5-W10622.5/7.5

1955  
AMS 4765 III NW-SERIES V877

JAN 20 2000  
IMAG F. ARLANE RESERVOIR

G 3700  
s24  
.G4  
MAP ROOM