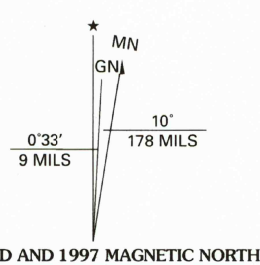


Produced by the United States Geological Survey 1993  
Revision within and adjacent to National Forest System lands  
by USDA Forest Service 1996

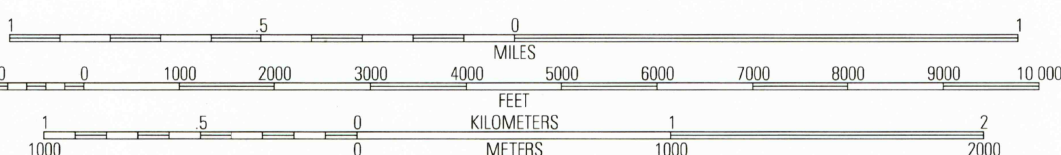
Topography compiled 1969. Planimetry derived from imagery taken 1993 and other sources. Public Land Survey System and survey control current as of 1996  
North American Datum of 1927 (NAD 27). Projection and 10,000-foot ticks:  
Colorado coordinate system, south zone (Lambert conformal conic)  
Blue 1000-meter Universal Transverse Mercator ticks, zone 13

North American Datum of 1983 (NAD 83) is shown by dashed corner ticks  
The values of the shift between NAD 27 and NAD 83 for 7.5-minute  
intersections are obtainable from National Geodetic Survey NADCON software

Non-National Forest System lands within the National Forest  
Inholdings may exist in other National or State reservations  
This map is not a legal land line or ownership document. Public lands are  
subject to change and leasing, and may have access restrictions; check  
with local offices. Obtain permission before entering private lands



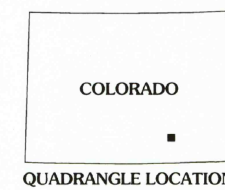
UTM GRID AND 1997 MAGNETIC NORTH  
DECLINATION AT CENTER OF SHEET



SCALE 1:24 000

CONTOUR INTERVAL 20 FEET  
NATIONAL GEODETIC VERTICAL DATUM OF 1929  
TO CONVERT FROM FEET TO METERS, MULTIPLY BY 0.3048

THIS MAP COMPLIES WITH NATIONAL MAP ACCURACY STANDARDS  
FOR SALE BY U.S. GEOLOGICAL SURVEY, P.O. BOX 25286, DENVER, COLORADO 80225  
A FOLDER DESCRIBING TOPOGRAPHIC MAPS AND SYMBOLS IS AVAILABLE ON REQUEST



QUADRANGLE LOCATION


1	2	3	1 Sanford Hills
4	5	2 Snowden Lake	3 Timpas SW
6	7	4 Sun Valley Ranch	5 Bloom
		6 Bates Lake	7 Thatcher
		8 Lockwood Arroyo	

ADJOINING 7.5' QUADRANGLES

Interstate	.....	Primary highway	.....
U.S.	.....	Secondary highway	.....
State	.....	Light-duty road	.....
County	.....	Composition: Unspecified	.....
National Forest, suitable for passenger cars	.....	Paved	.....
National Forest, suitable for high clearance vehicles	.....	Dirt	.....
National Forest Trail	.....	Unimproved; 4 wheel drive	.....
		Trail	.....
		Gate; Barrier	.....

DELHI, CO  
1996  
NIMA 5159 II NE - SERIES V877

RECEIVED  
JAN 31 2008



ISBN 0-107-8645-1  
9780107864526

HISTORICAL MAP ARCHIVES