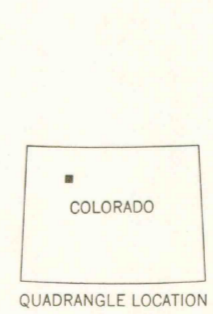
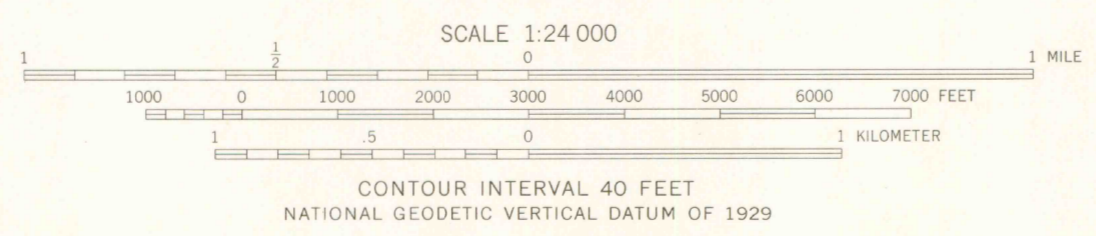
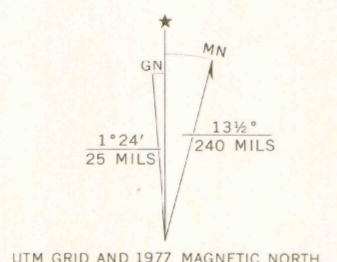




Mapped, edited, and published by the Geological Survey
Control by USGS, NOS/NOAA, and U.S. Forest Service
Topography by photogrammetric methods from aerial photographs
taken 1964-65. Field checked 1974. Map edited 1977
Projection: Colorado coordinate system, central zone
(Lambert conformal conic)
10,000-foot grid ticks based on Colorado coordinate
system, central and north zone
1000-meter Universal Transverse Mercator grid ticks,
zone 13, shown in blue. 1927 North American datum
Where omitted, land lines have not been established



ROAD CLASSIFICATION

Primary highway, hard surface	Light-duty road, hard or improved surface
Secondary highway, hard surface	Unimproved road
Interstate Route	U. S. Route
	State Route

THIS MAP COMPLIES WITH NATIONAL MAP ACCURACY STANDARDS
FOR SALE BY U. S. GEOLOGICAL SURVEY, DENVER, COLORADO 80225, OR RESTON, VIRGINIA 22092
A FOLDER DESCRIBING TOPOGRAPHIC MAPS AND SYMBOLS IS AVAILABLE ON REQUEST

DEVILS CAUSEWAY, COLO.
N4000-W10707.5/7.5
1977

AMS 4564 II SW - SERIES V887

OFFICE COPY

OFFICE COPY

LIBRARY USE ONLY