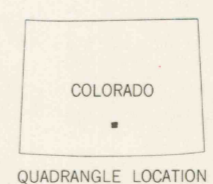
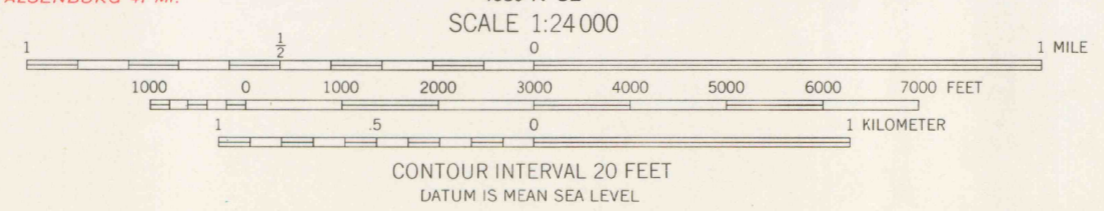
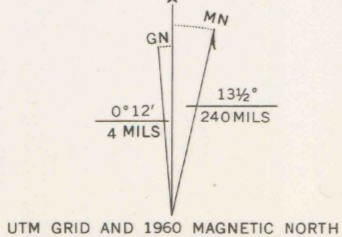




Mapped, edited, and published by the Geological Survey
Control by USGS and USC&GS
Topography by photogrammetric methods from aerial
photographs taken 1953. Field checked 1960
Polyconic projection. 1927 North American datum
10,000 foot grid based on Colorado coordinate system,
south zone
1000-meter Universal Transverse Mercator grid ticks,
zone 13, shown in blue
Fine red dashed lines indicate selected fence and field lines where
generally visible on aerial photographs. This information is unchecked



ROAD CLASSIFICATION

Light-duty ——— Unimproved dirt - - - - -

State Route

OFFICE COPY

DEVILS GULCH, COLO.
N3752.5 - W10515.7/5
1960

AMS 4959 IV NE—SERIES V877

JUL 13 1999

MAP FILE:
ARTHUR HARRIS LIBRARY
COLORADO SCHOOL OF MINES

G
3701
C222
S24
U5