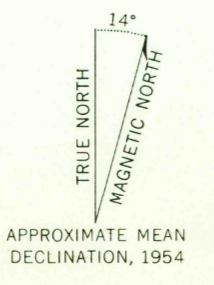


Mapped, edited, and published by the Geological Survey as part of the Department of the Interior program for the development of the Missouri River Basin Control by USGS and USC&GS

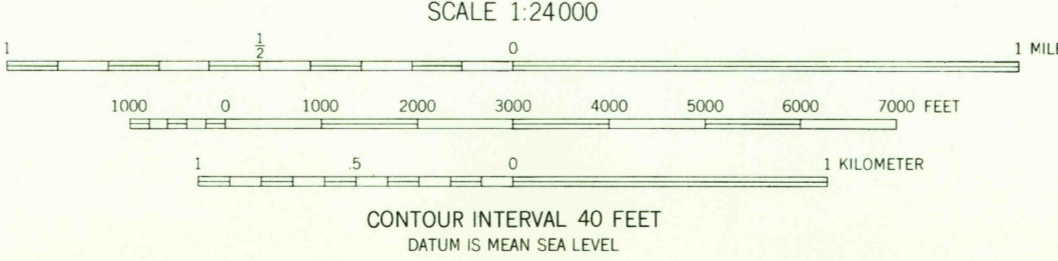
Topography from aerial photographs by multiple methods  
Aerial photographs taken 1950. Field check 1954

Polyconic projection. 1927 North American datum  
10,000 foot grid based on Colorado coordinate system, central zone

Dashed land lines indicate approximate locations  
1000-meter Universal Transverse Mercator grid ticks, zone 10, shown in blue



APPROXIMATE MEAN  
MAGNETIC NORTH  
DECLINATION, 1954

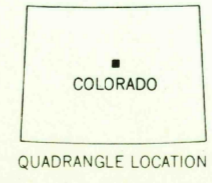


SCALE 1:24,000

CONTOUR INTERVAL 40 FEET  
DATUM IS MEAN SEA LEVEL

USGS  
Historical File  
Topographic Division

ROAD CLASSIFICATION  
Light-duty ——— Unimproved dirt - - - - -



QUADRANGLE LOCATION

THIS MAP COMPLIES WITH NATIONAL MAP ACCURACY STANDARDS  
FOR SALE BY U. S. GEOLOGICAL SURVEY, DENVER 25, COLORADO OR WASHINGTON 25, D. C.  
A FOLDER DESCRIBING TOPOGRAPHIC MAPS AND SYMBOLS IS AVAILABLE ON REQUEST

USGS. DEVILS HEAD, COLO.  
N3915-W10500/7.5  
1954  
FILE COPY  
TOPOGRAPHIC DIVISION

FEB 20 1952

3180