
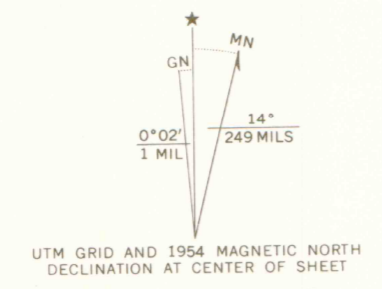


UNITED STATES  
DEPARTMENT OF THE INTERIOR  
GEOLOGICAL SURVEY

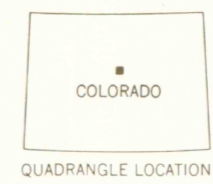
DEVILS HEAD QUADRANGLE  
COLORADO—DOUGLAS CO  
7.5 MINUTE SERIES (TOPOGRAPHIC)



Mapped, edited, and published by the Geological Survey as part of the Department of the Interior program for the development of the Missouri River Basin. Control by USGS and USC&GS. Topography from aerial photographs by multiplex methods. Aerial photographs taken 1950. Field check 1954. Polyconic projection. 1927 North American datum. 10,000-foot grid based on Colorado coordinate system, central zone. Dashed land lines indicate approximate locations. 1000-meter Universal Transverse Mercator grid ticks, zone 10, shown in blue.



ROAD CLASSIFICATION  
Light-duty ————— Unimproved dirt - - - - -



THIS MAP COMPLIES WITH NATIONAL MAP ACCURACY STANDARDS  
FOR SALE BY U.S. GEOLOGICAL SURVEY, DENVER, COLORADO 80225, OR WASHINGTON, D. C. 20242  
A FOLDER DESCRIBING TOPOGRAPHIC MAPS AND SYMBOLS IS AVAILABLE ON REQUEST

DEVILS HEAD, COLO.  
N3915—W10500/7.5  
1954  
AMS 4962 I SE—SERIES V877

NOV 1 2015

G 3700  
20  
24  
MAP ROOM

GENE COPY  
LIBRARY USE ONLY