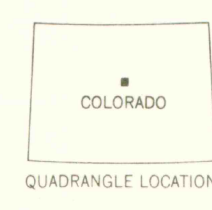

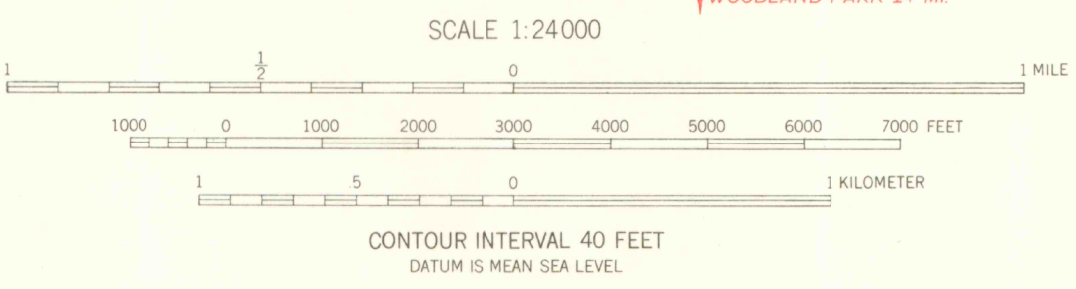
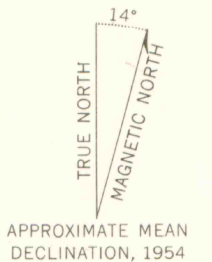




Maped, edited, and published by the Geological Survey as part of the Department of the Interior program for the development of the Missouri River Basin Control by USGS and USC&GS
Topography from aerial photographs by multiplex methods Aerial photographs taken 1950. Field check 1954
Polyconic projection, 1927 North American datum, 10,000-foot grid based on Colorado coordinate system, central zone
Dashed land lines indicate approximate locations



DEVILS HEAD, COLO.
N3915—W10500/7.5