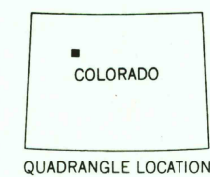
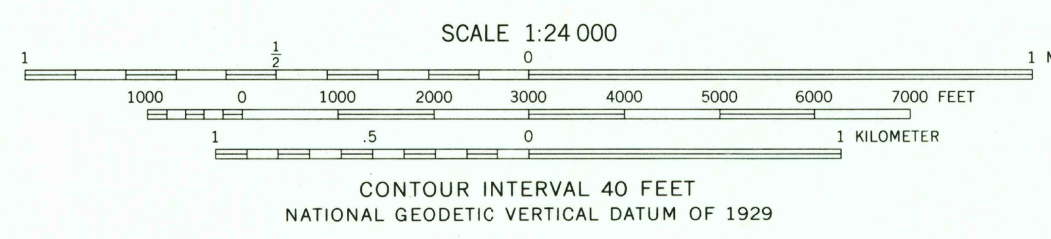
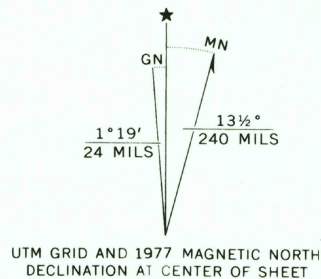


Mapped, edited, and published by the Geological Survey
Control by USGS, NCS/NOAA, and U. S. Forest Service
Topography by photogrammetric methods from aerial photographs
taken 1964-65. Field checked 1974. Map edited 1977.
Projection: Colorado coordinate system, central zone (Lambert conformal conic
10,000-foot grid ticks based on Colorado coordinate
system, central and north zones
1000-meter Universal Transverse Mercator grid ticks,
zone 13, shown in blue. 1927 North American datum
Fine red dashed lines indicate selected fence lines
Where omitted, land lines have not been established



ROAD CLASSIFICATION
Primary highway, hard surface ————
Secondary highway, hard surface ————
Unimproved road ————
Interstate Route ————
U. S. Route ————
State Route ————

DOMI PEAK, COLO.
N3952.5-W10700/7.5

1977

AMS 4563 1 NE—SERIES V877

THIS MAP COMPLIES WITH NATIONAL MAP ACCURACY STANDARDS
FOR SALE BY U.S. GEOLOGICAL SURVEY, P.O. BOX 25286, DENVER, COLORADO 80225
A FOLDER DESCRIBING TOPOGRAPHIC MAPS AND SYMBOLS IS AVAILABLE ON REQUEST

RECEIVED
JAN 31 2002
USGS WFO
HISTORICAL MAP ARCHIVES

ISBN 0-607-11683-8
9 780607 116830