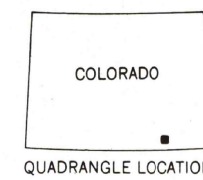
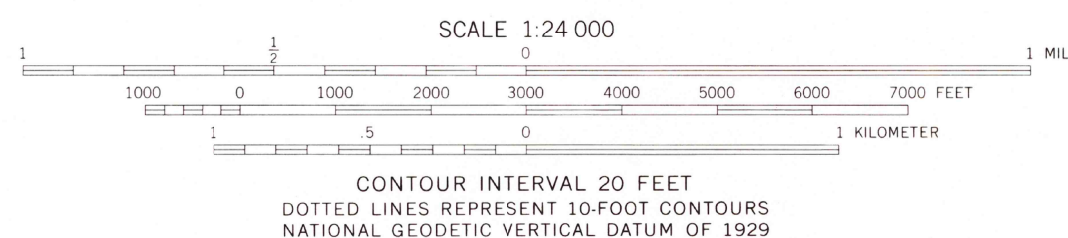
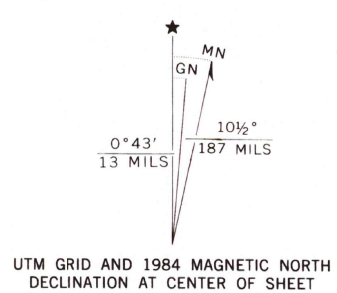


Mapped, edited, and published by the Geological Survey

Control by USGS and NOS/NOAA  
Topography by photogrammetric methods from aerial photographs taken 1971. Field checked 1972  
Projection and 10,000-foot grid ticks: Colorado coordinate system, south zone (Lambert conformal conic) 1000-meter Universal Transverse Mercator grid ticks, zone 13, shown in blue. 1927 North American Datum  
Fine red dashed lines indicate selected fence lines

To place on the predicted North American Datum 1983 move the projection lines 2 meters north and 45 meters east as shown by dashed corner ticks

Revisions shown in purple compiled from aerial photographs taken 1983 and other source data. This information not field checked. Map edited 1984



ROAD CLASSIFICATION

Primary highway, hard surface	Light-duty road, hard or improved surface
Secondary highway, hard surface	Unimproved road
Interstate Route	U. S. Route
	State Route

THIS MAP COMPLIES WITH NATIONAL MAP ACCURACY STANDARDS FOR SALE BY U.S. GEOLOGICAL SURVEY, DENVER, COLORADO 80225, OR RESTON, VIRGINIA 22092 A FOLDER DESCRIBING TOPOGRAPHIC MAPS AND SYMBOLS IS AVAILABLE ON REQUEST

DOSS CANYON SOUTH, COLO.  
37103-C7-TF-024

1972  
PHOTOREVISED 1984  
DMA 5258 IV SE—SERIES V877

US GSD RESEARCH  
OCT 18 1985  
REFERENCE COLLECT