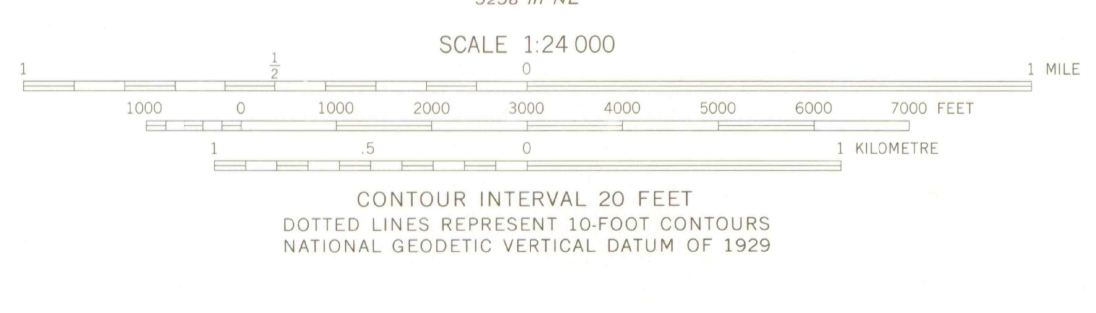
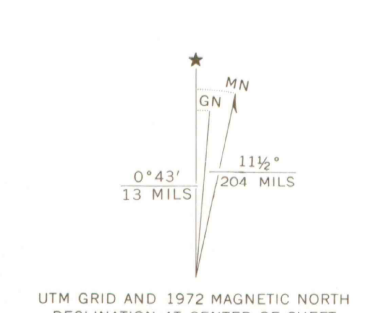





Mapped, edited, and published by the Geological Survey
Control by USGS and NOS/NOAA
Topography by photogrammetric methods from aerial photographs taken 1971. Field checked 1972
Projection and 10,000-foot grid ticks: Colorado coordinate system, south zone (Lambert conformal conic), 1000-metre Universal Transverse Mercator grid ticks, zone 13, shown in blue. 1927 North American datum
Fine red dashed lines indicate selected fence lines



OFFICE COPY
LIBRARY USE ONLY



ROAD CLASSIFICATION

Primary highway, hard surface	Light duty road, hard or improved surface
Secondary highway, hard surface	Unimproved road
Interstate Route	U. S. Route
	State Route

THIS MAP COMPLIES WITH NATIONAL MAP ACCURACY STANDARDS
FOR SALE BY U.S. GEOLOGICAL SURVEY, DENVER, COLORADO 80225, OR RESTON, VIRGINIA 22092
A FOLDER DESCRIBING TOPOGRAPHIC MAPS AND SYMBOLS IS AVAILABLE ON REQUEST

DOSS CANYON SOUTH, COLO.
N3715-W10345/7.5
1972
AMS 5258 IV SE-SERIES V877

JUL 0 6 2000
MAP FROM
ARTHUR LAKES LIBRARY
COLORADO SCHOOL OF MINES
G37 00
S24
G4
G37005
C1
W/8