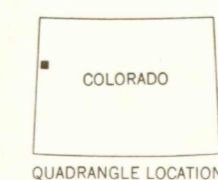
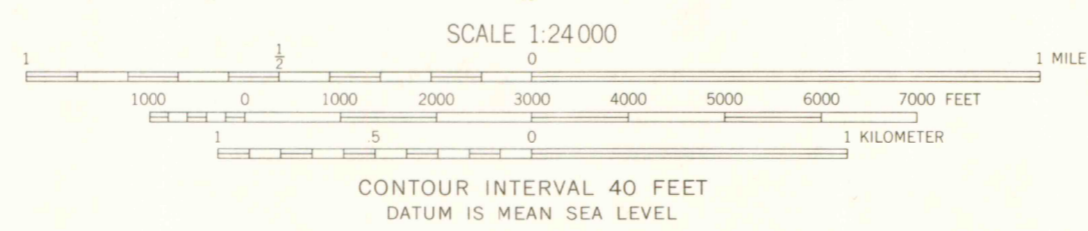
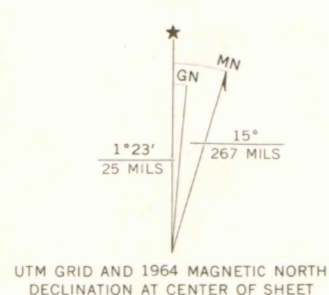




Mapped, edited, and published by the Geological Survey
Control by USGS and USC&GS
Topography by photogrammetric methods from aerial
photographs taken 1963. Field checked 1964
Polyconic projection. 1927 North American datum
10,000-foot grid based on Colorado coordinate system,
central zone
1000-meter Universal Transverse Mercator grid ticks,
zone 12, shown in blue
Fine red dashed lines indicate selected fence lines
Certain land lines are omitted because of insufficient data



ROAD CLASSIFICATION
Light-duty ——— Unimproved dirt - - - - -
State Route ○

AUG 06 1996

MAP ROOM
ARTHUR LAKES LIBRARY
COLORADO SCHOOL OF MINES

DOUGLAS PASS, COLO.
N 39 30—W 108 45 / 7.5

THIS MAP COMPLIES WITH NATIONAL MAP ACCURACY STANDARDS
FOR SALE BY U.S. GEOLOGICAL SURVEY, DENVER, COLORADO 80225, OR WASHINGTON, D.C. 20242
A FOLDER DESCRIBING TOPOGRAPHIC MAPS AND SYMBOLS IS AVAILABLE ON REQUEST

OFFICE COPY 1964
LIBRARY USE ON WMS 4263 III SE—SERIES B877

AMUEDO AND IVEY, INC.
SUITE 625
1680 S. ALBION STREET
DENVER, COLORADO 80222

3
3701
C224
S24
U5