



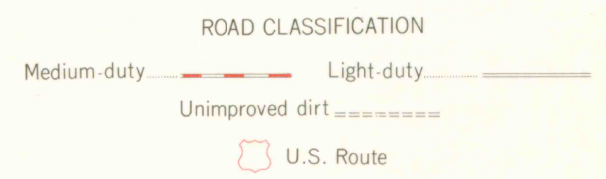
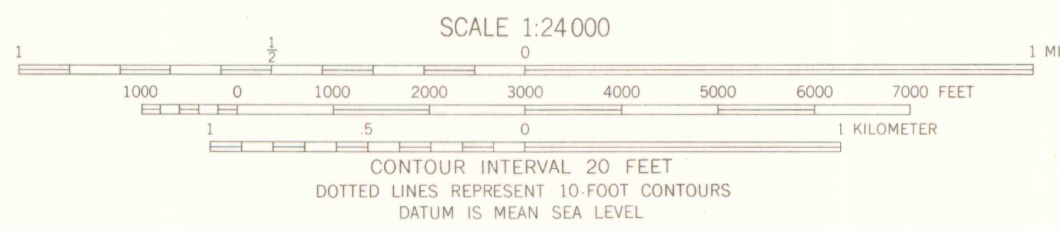
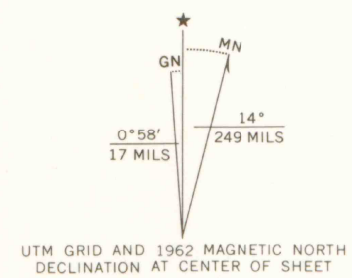
Mapped, edited, and published by the Geological Survey

Control by USGS and US&GS

Topography by photogrammetric methods from aerial photographs taken 1958. Field checked 1962

Polyconic projection, 1927 North American datum
10,000-foot grids based on Colorado coordinate system, central and south zones
1000-meter Universal Transverse Mercator grid ticks, zone 13, shown in blue

Fine red dashed lines indicate selected fence lines



THIS MAP COMPLIES WITH NATIONAL MAP ACCURACY STANDARDS
FOR SALE BY U.S. GEOLOGICAL SURVEY, DENVER 25, COLORADO OR WASHINGTON 25, D.C.
A FOLDER DESCRIBING TOPOGRAPHIC MAPS AND SYMBOLS IS AVAILABLE ON REQUEST

DOYLEVILLE, COLO.
N3822 S-W10630/7.5

1962

AMS 4660 1 NE-SERIES V877

NOV 1 2006

G 3700
24
34
MAP ROOM

OFFICE COPY
NEVER USE ONLY