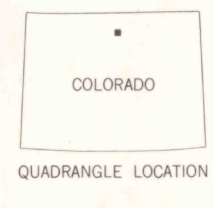
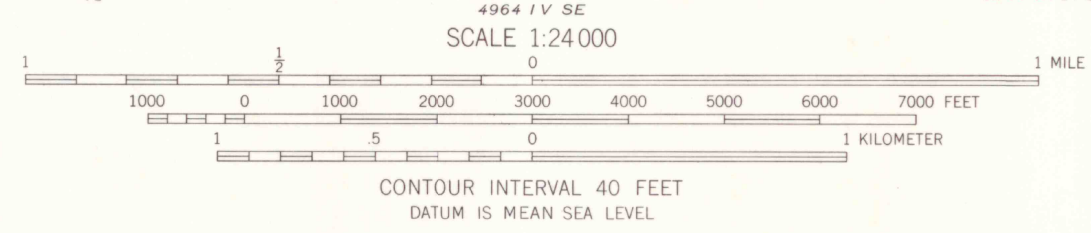
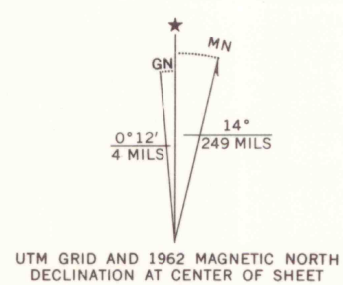




Mapped, edited, and published by the Geological Survey
Control by USGS and USC&GS
Topography by photogrammetric methods from aerial
photographs taken 1958. Field checked 1962
Polyconic projection. 1927 North American datum
10,000-foot grid based on Colorado coordinate system, north zone
1000-meter Universal Transverse Mercator grid ticks,
zone 13, shown in blue
Certain land lines are omitted because of insufficient data



ROAD CLASSIFICATION
Medium-duty ——— Light-duty ———
Unimproved dirt ———
U.S. Route

U. S. GOVT
DOCUMENTS
NOV 16 1964
ARTHUR LAKES LIBRARY
COLORADO SCHOOL OF MINES
GOLDEN, COLORADO

DRAKE, COLO.
NE/4 MOUNT OLYMPUS 15' QUADRANGLE
N4022 5-W1015 7.5

1962
AMS 4964 IV NE-SERIES V877

THIS MAP COMPLIES WITH NATIONAL MAP ACCURACY STANDARDS
FOR SALE BY U.S. GEOLOGICAL SURVEY, DENVER 25, COLORADO OR WASHINGTON 25, D. C.
A FOLDER DESCRIBING TOPOGRAPHIC MAPS AND SYMBOLS IS AVAILABLE ON REQUEST

LIBRARY USE ONLY

1964 I 3 W
(CARTER LAKE
RESERVOIR)

1964 I 1 S W
(CRYSTAL MOUNTAIN)

1964 I 1 W
(HORSE CREEK
RESERVOIR)

1964 I V S W
(PANORAMA PEAK)

1964 I 3 W
(CARTER LAKE
RESERVOIR)