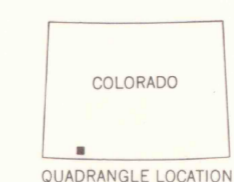
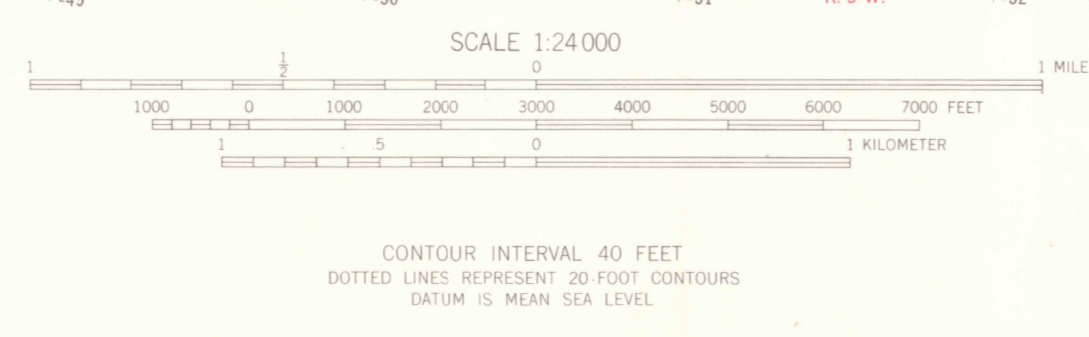
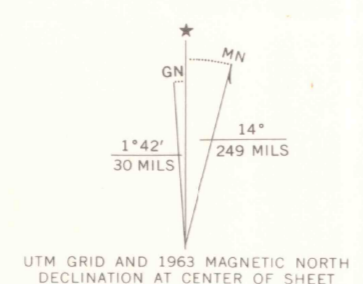


Mapped, edited, and published by the Geological Survey
Control by USGS, US&GS, USFS, and U.S. Bureau of Reclamation
Topography by photogrammetric methods from aerial photographs taken 1960. Field checked 1963
Polyconic projection. 1927 North American datum
10,000-foot grids based on Colorado coordinate system, south zone
1000-meter Universal Transverse Mercator grid ticks, zone 13, shown in blue
Red tint indicates areas in which only landmark buildings are shown
Fine red dashed lines indicate selected fence lines
Where omitted, land lines have not been established or are not shown because of insufficient data



THIS MAP COMPLIES WITH NATIONAL MAP ACCURACY STANDARDS
FOR SALE BY U.S. GEOLOGICAL SURVEY, DENVER 25, COLORADO OR WASHINGTON 25, D.C.
A FOLDER DESCRIBING TOPOGRAPHIC MAPS AND SYMBOLS IS AVAILABLE ON REQUEST

U. S. GOVT DOCUMENTS
XX
ARTHUR LAKES LIBRARY
COLORADO SCHOOL

DURANGO EAST, COLO.
SE/4 DURANGO 15 QUADRANGLE
N3715-W10745/7.5
1963
AMS 4458 IV SE-SERIES V677

LIBRARY USE ONLY