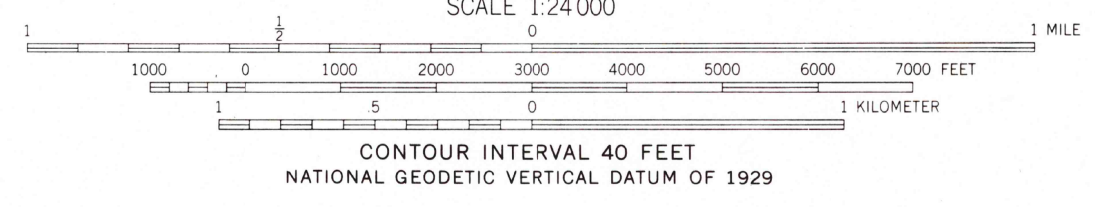
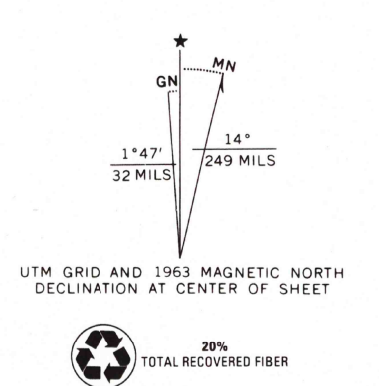
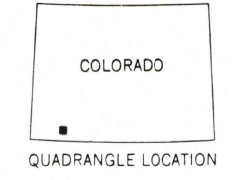


Produced by the United States Geological Survey Control by USGS and NOS/NOAA Compiled from aerial photographs taken 1960 Field checked 1963 1927 North American Datum (NAD 27). Projection and 10000-foot ticks: Colorado Transverse Mercator, south zone (Lambert Conformal Conic) Blue 1000-meter Universal Transverse Mercator ticks, zone 13 North American Datum of 1983 (NAD 83) is shown by dashed corner ticks. The values of the shift between NAD 27 and NAD 83 for 7.5-minute intersections are given in USGS Bulletin 1875 There may be private inholdings within the boundaries of the National or State reservations shown on this map Red tint indicates areas in which only landmark buildings are shown Certain land lines are omitted because of insufficient data



ROAD CLASSIFICATION

Primary highway, hard surface	Light-duty road, hard or improved surface
Secondary highway, hard surface	Unimproved road
Interstate Route	U. S. Route
	State Route



RECEIVED DURANGO WEST, COLO. 37107-CB-TF-024 JAN 31 2000 1983 USGS/NMIL DMA 4458 IV SW-SERIES V877 HISTORICAL MAP ARCHIVES

THIS MAP COMPLIES WITH NATIONAL MAP ACCURACY STANDARDS FOR SALE BY U.S. GEOLOGICAL SURVEY, P.O. BOX 25286, DENVER, COLORADO 80225 A FOLDER DESCRIBING TOPOGRAPHIC MAPS AND SYMBOLS IS AVAILABLE ON REQUEST

