
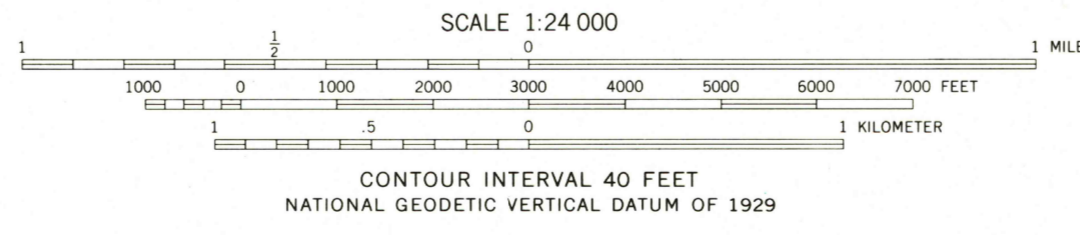
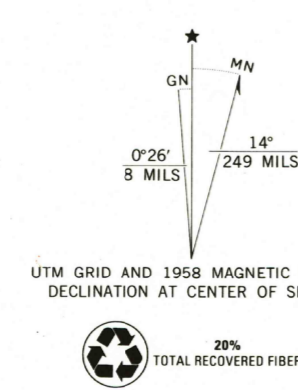


Mapped, edited, and published by the Geological Survey as part of the Department of the Interior program for the development of the Missouri River Basin Control by USGS and US&GS Topography from aerial photographs by photogrammetric methods Aerial photographs taken 1953. Field check 1958 Polyconic projection. 1927 North American datum 10,000-foot grid based on Colorado coordinate system, north zone 1000-meter Universal Transverse Mercator grid ticks, zone 13, shown in blue Land lines omitted except in T.1 N. S. R. 75 W. and T.1 N. R. 74 and 75 W. because of insufficient data. Unchecked elevations are shown in brown



ROAD CLASSIFICATION Light-duty Unimproved dirt

EAST PORTAL, COLO. N3952.5-W10537.5/7.5

THIS MAP COMPLIES WITH NATIONAL MAP ACCURACY STANDARDS FOR SALE BY U.S. GEOLOGICAL SURVEY, P.O. BOX 25286, DENVER, COLORADO 80225 A FOLDER DESCRIBING TOPOGRAPHIC MAPS AND SYMBOLS IS AVAILABLE ON REQUEST

1958 AMS 4863 1 NW-SERIES Y877

RECEIVED APR 30 2001 USGS WMO HISTORICAL MAP ARCHIVES

