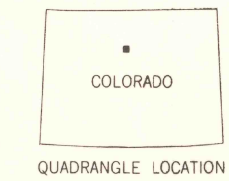
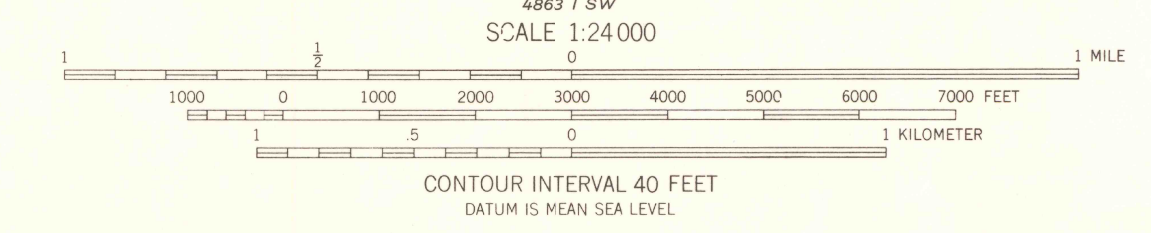
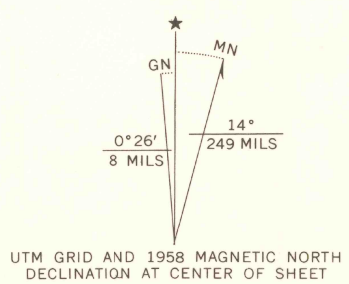


Mapped, edited, and published by the Geological Survey as part of the Department of the Interior program for the development of the Missouri River Basin Control by USGS and USC&GS  
Topography from aerial photographs by photogrammetric methods  
Aerial photographs taken 1953. Field check 1958  
Polyconic projection. 1927 North American datum  
10,000-foot grid based on Colorado coordinate system, north zone  
1000-meter Universal Transverse Mercator grid ticks, zone 13, shown in blue  
Land lines omitted except in T.1.S.-R.75 W. and T.1.N.-R.74 and 75 W. because of insufficient data  
Unchecked elevations are shown in brown



ROAD CLASSIFICATION  
Light-duty ——— Unimproved dirt - - - - -

THIS MAP COMPLIES WITH NATIONAL MAP ACCURACY STANDARDS  
FOR SALE BY U.S. GEOLOGICAL SURVEY, DENVER, COLORADO 80225, OR WASHINGTON, D.C. 20242  
A FOLDER DESCRIBING TOPOGRAPHIC MAPS AND SYMBOLS IS AVAILABLE ON REQUEST

EAST PORTAL, COLO.  
NW/4 CENTRAL CITY 15 QUADRANGLE  
N3952.5-W10537.5/7.5

1958

AMS 4863 1 NW-SERIES V877

FILE COPY  
OCT 4 1965  
MAP INFORMATION OFFICE