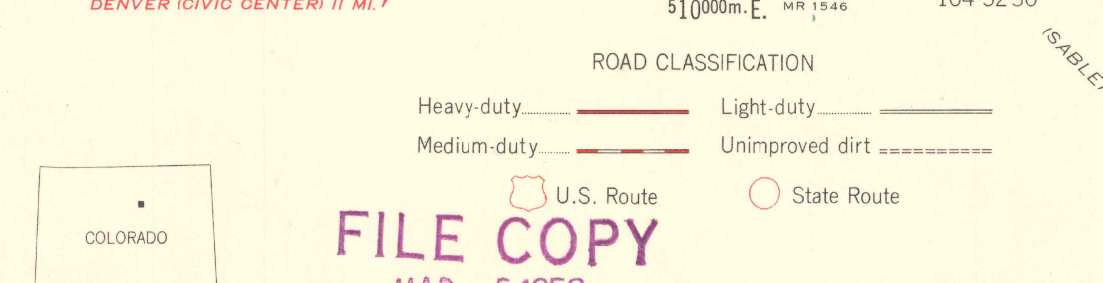
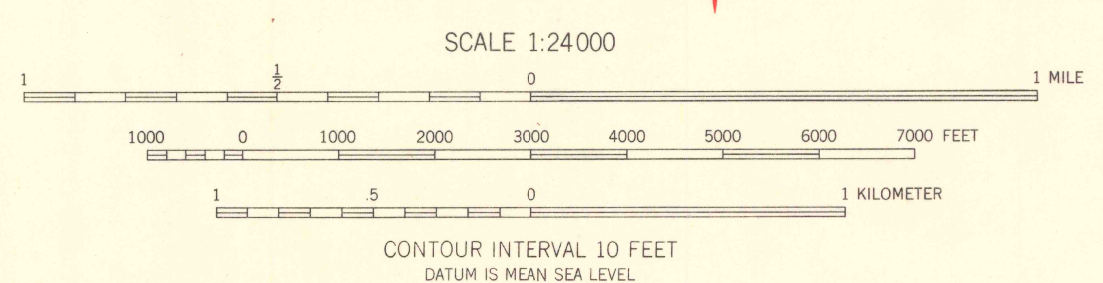
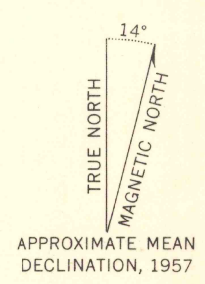


Mapped, edited, and published by the Geological Survey
Control by USGS and USC&GS
Culture and drainage in part compiled from aerial photographs
taken 1954. Topography by plane-table surveys 1938, revised 1957
Polyconic projection. 1927 North American datum
10,000-foot grid based on Colorado coordinate system,
north zone
1,000-meter Universal Transverse Mercator grid ticks,
zone 13, shown in blue



FILE COPY
MAR - 5 1958
MAP INFORMATION OFFICE
ADRIAL CHASE
EASTLAKE, COLO.
N3952.5-W10452.5/7.5
1957