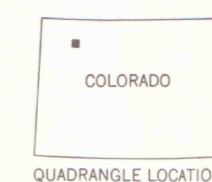
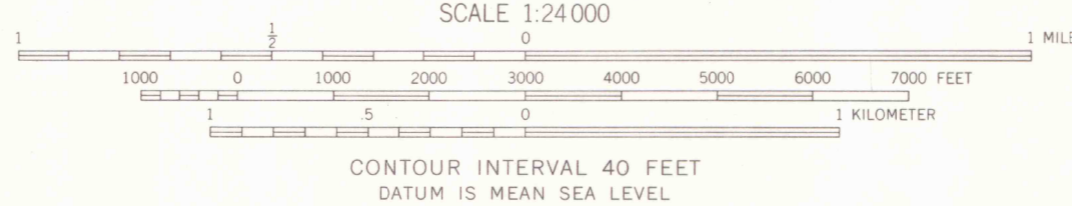
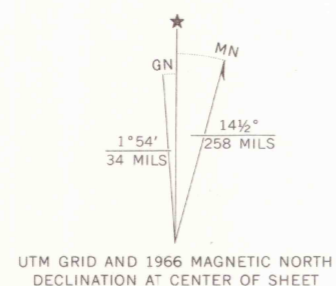


Maped, edited, and published by the Geological Survey  
Control by USGS and USC&GS  
Topography by photogrammetric methods from aerial  
photographs taken 1962. Field checked 1966  
Polyconic projection. 1927 North American datum  
10,000-foot grid based on Colorado coordinate system,  
north zone  
1000-meter Universal Transverse Mercator grid ticks,  
zone 13, shown in blue  
Fine red dashed lines indicate selected fence lines



ROAD CLASSIFICATION  
Light duty ————— Unimproved dirt - - - - -


EASTON GULCH, COLO.  
SW/4 AXIAL 15' QUADRANGLE  
N4015—W10752.5/7.5

1966  
AMS 4464 IV SW—SERIES V877

THIS MAP COMPLIES WITH NATIONAL MAP ACCURACY STANDARDS  
FOR SALE BY U.S. GEOLOGICAL SURVEY, DENVER, COLORADO 80225, OR WASHINGTON, D.C. 20242  
A FOLDER DESCRIBING TOPOGRAPHIC MAPS AND SYMBOLS IS AVAILABLE ON REQUEST

SEP 26 2003

ACTIVITY  
COLLECTOR'S  
TIMES



3700 G  
824  
4310  
524  
MAP ROOM

G 4310. Cis/E 13ton G/24/19. 21:3/19.64