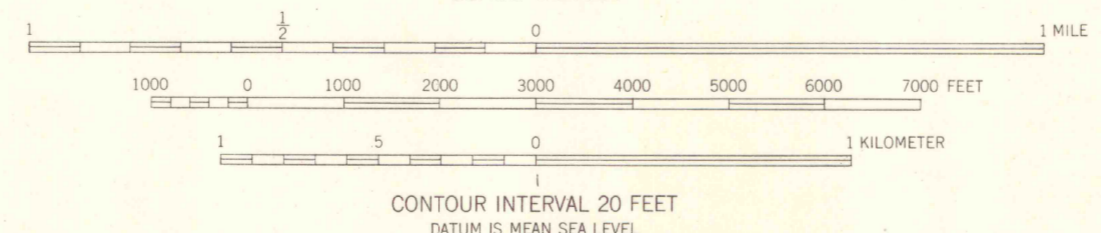
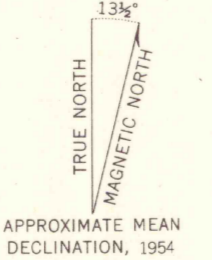


SCHOOL OF MINES LIBRARY
RESTRICTED
AUG 10 1965
D. I. G. & A. Z. DIVISION

SUPERSEDED


OFFICE COPY

Mapped, edited, and published by the Geological Survey
Control by USGS and USC&GS
Topography from aerial photographs by multiple methods
Aerial photographs taken 1952. Field check 1954
Polyconic projection. 1927 North American datum
10,000-foot grid based on Colorado coordinate system,
central zone
Dashed land lines indicate approximate locations



ROAD CLASSIFICATION

Heavy-duty	Light-duty
Medium-duty	Unimproved dirt
U. S. Route	State Route



EASTONVILLE, COLO.
SE/4 ELBERT 15 QUADRANGLE
N3900-W10430/7.5

SUPERSEDED
LIBRARY USE ONLY