

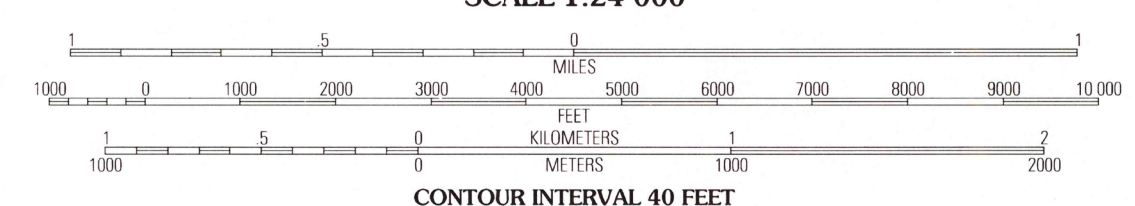
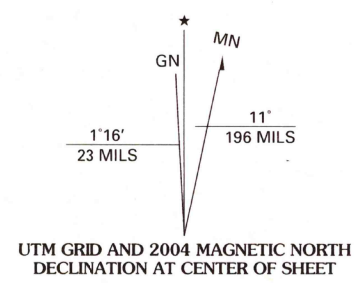
Produced by the United States Geological Survey 1962  
Revision by USDA Forest Service 2000

Topography compiled 1957. Planimetry derived from imagery taken 1999 and other sources. Public Land Survey System and survey control current as of 2001. Boundaries current as of 2001

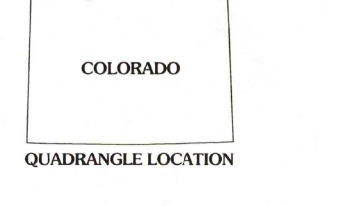
North American Datum of 1927 (NAD 27). Projection and 10 000-foot ticks: Colorado coordinate system, north zone (Lambert conformal conic); Blue 1000-meter Universal Transverse Mercator ticks, zone 13

North American Datum of 1983 (NAD 83) is shown by dashed corner ticks. The values of the shift between NAD 27 and NAD 83 for 7.5-minute intersections are obtainable from National Geodetic Survey NADCON software

Non-National Forest System lands within the National Forest. Inholdings may exist in other National or State reservations. This map is not a legal land line or ownership document. Public lands are subject to change and leasing, and may have access restrictions; check with local offices. Obtain permission before entering private lands. Protracted Blocks (PB) are unsurveyed land of uncertain acreage



CONTOUR INTERVAL 40 FEET  
NATIONAL GEODETIC VERTICAL DATUM OF 1929  
TO CONVERT FROM FEET TO METERS, MULTIPLY BY 0.3048



1	2	3	1 Fletcher Peak
			2 Solomon Creek
			3 Dudley Creek
4		5	4 Shield Mountain
			5 West Fork Lake
			6 Meador Peak
6	7	8	7 Hains Peak
			8 Farwell Mountain

- HIGHWAYS AND ROADS**
- Interstate
  - U.S.
  - State
  - County
  - National Forest, suitable for passenger cars
  - National Forest, suitable for high clearance vehicles
  - National Forest Trail
  - Primary highway
  - Secondary highway
  - Light-duty road
  - Composition: Unspecified
  - Paved
  - Gravel
  - Dirt
  - Unimproved; 4 wheel drive
  - Trail
  - Gate; Barrier

**ELKHORN MOUNTAIN, CO**  
2000  
40106-H8-TF-024  
NIMA 4665 IV NW-SERIES V877



**USGS Library**  
Reston, VA.  
Topo Archive



APR 21 2005