
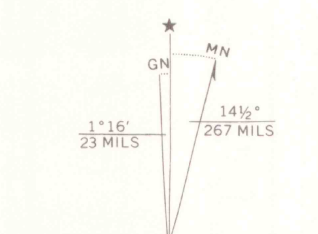
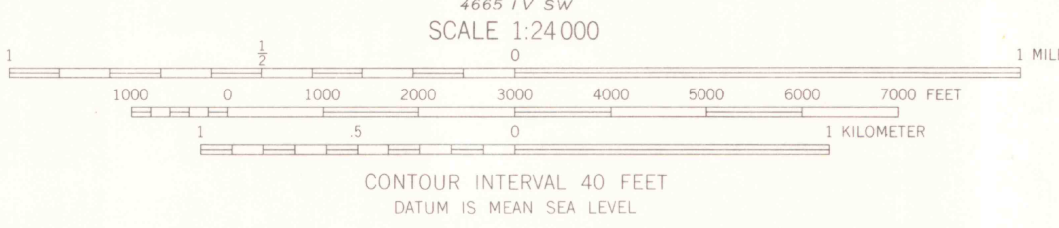


Mapped, edited, and published by the Geological Survey as part of the Department of the Interior program for the development of the Missouri River Basin
Control by USGS and USC&GS
Topography by photogrammetric methods from aerial photographs taken 1957 and 1958. Field checked 1962
Polyconic projection, 1927 North American datum, 10,000-foot grid based on Colorado coordinate system, north zone
1000 meter Universal Transverse Mercator grid ticks, zone 13, shown in blue
Certain land lines are omitted because of insufficient data



THIS MAP COMPLIES WITH NATIONAL MAP ACCURACY STANDARDS
FOR SALE BY U. S. GEOLOGICAL SURVEY, DENVER, COLORADO 80225, OR WASHINGTON, D. C. 20242
A FOLDER DESCRIBING TOPOGRAPHIC MAPS AND SYMBOLS IS AVAILABLE ON REQUEST

JAN 19 2006 ELKHORN MOUNTAIN COLO.
N4052.5-W10652.5/7.5
1962

OFFICE COPY
LIBRARY USE ONLY

MAP ROOM
ARTHUR LAKES LIBRARY
COLORADO SCHOOL OF MINES

G 3700
24
.G4
MAP ROOM