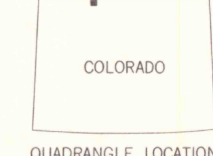
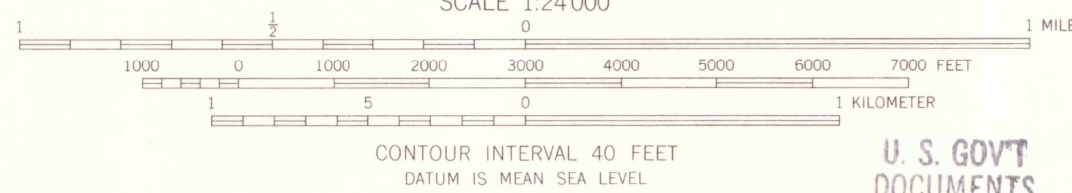
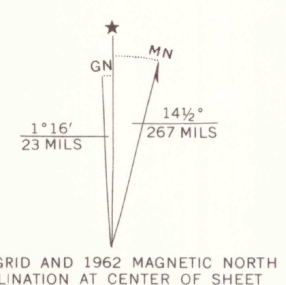


Mapped, edited, and published by the Geological Survey as part of the Department of the Interior program for the development of the Missouri River Basin
Control by USGS and USC&GS
Topography by photogrammetric methods from aerial photographs taken 1957 and 1958. Field checked 1962
Polyconic projection. 1927 North American datum
10,000-foot grid based on Colorado coordinate system, north zone
1000-meter Universal Transverse Mercator grid ticks, zone 13, shown in blue
Certain land lines are omitted because of insufficient data



ROAD CLASSIFICATION
Light-duty ——— Unimproved dirt - - - - -

U. S. GOV'T
DOCUMENTS
AUG 7 - '64

THIS MAP COMPLIES WITH NATIONAL MAP ACCURACY STANDARDS...
FOR SALE BY U.S. GEOLOGICAL SURVEY, DENVER 25, COLORADO OR WASHINGTON 25, D.C. MINES
A FOLDER DESCRIBING TOPOGRAPHIC MAPS AND SYMBOLS IS AVAILABLE ON REQUEST.

ELKHORN MOUNTAIN, COLO. LIBRARY USE ONLY
N4052.5-W10652.5/7.5

OFFICE COPY

1962
AMS 4665 IV NW-SERIES V877