

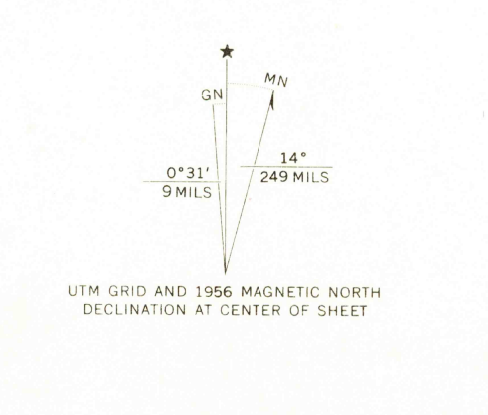


Mapped, edited, and published by the Geological Survey as part of the Department of the Interior program for the development of the Missouri River Basin Control by USGS and USC&GS
Topography from aerial photographs by multiple methods
Aerial photographs taken 1953. Field check 1956
Polyconic projection. 1927 North American datum
10,000-foot grid based on Colorado coordinate system, central zone
1000 meter Universal Transverse Mercator grid ticks, zone 13, shown in blue
Dashed land lines indicate approximate locations



ROAD CLASSIFICATION
Light-duty ——— Unimproved dirt - - - - -
USGS
Miscellaneous File
Topographic Division
ELKHORN, COLO.
N3907.5-W10545/7.5
1956
AMS 4882 III NE-SERIES 9877

JUN 25 1973
2800