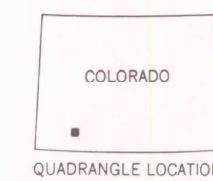
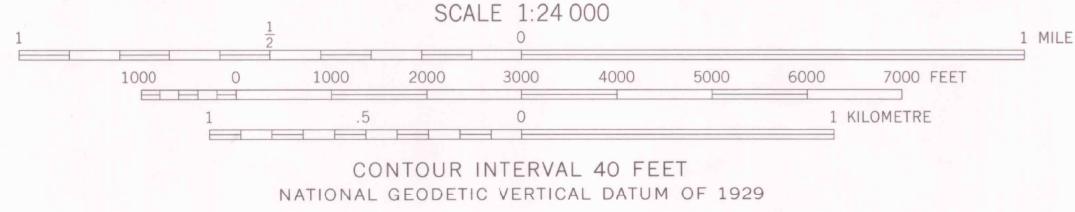
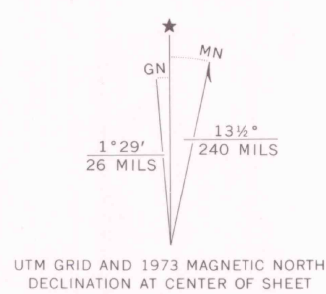


Mapped, edited, and published by the Geological Survey
Control by USGS, NOS/NOAA and U. S. Forest Service
Topography by photogrammetric methods from aerial
photographs taken 1972. Field checked 1973
Projection and 10,000-foot grid ticks: Colorado
coordinate system, south zone (Lambert conformal conic)
1000-metre Universal Transverse Mercator grid ticks,
zone 13, shown in blue. 1927 North American datum
Where omitted, land lines have not been established
or are not shown because of insufficient data



ROAD CLASSIFICATION
Trails

THIS MAP COMPLIES WITH NATIONAL MAP ACCURACY STANDARDS
FOR SALE BY U.S. GEOLOGICAL SURVEY, DENVER, COLORADO 80225, OR RESTON, VIRGINIA 22092
A FOLDER DESCRIBING TOPOGRAPHIC MAPS AND SYMBOLS IS AVAILABLE ON REQUEST

MAP AND AIR PHOTO LIBRARY
University of Wisconsin-Milwaukee

OFFICE COPY
LIBRARY USE ONLY

EMERALD LAKE, COLO.
N3730-W10722.5/7.5
1973
AMS 4559 III SW-SERIES V877

24
.G4
MAP ROOM