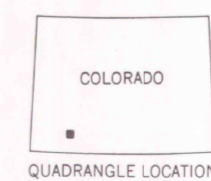
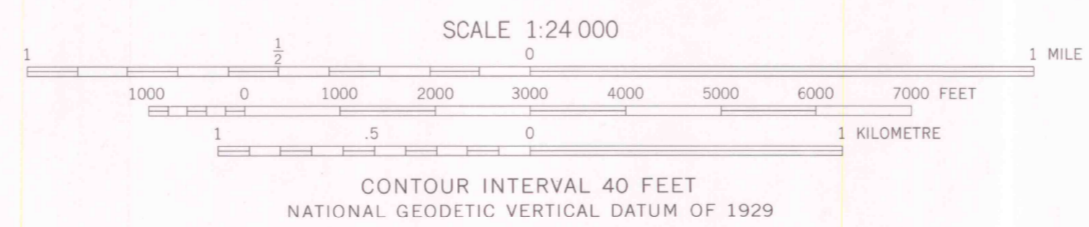
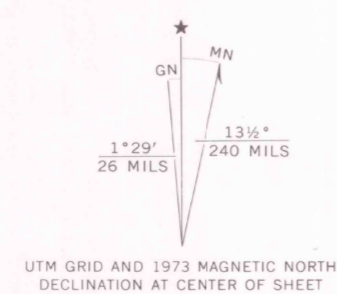


Mapped, edited, and published by the Geological Survey  
Control by USGS, NOS/NOAA and U. S. Forest Service  
Topography by photogrammetric methods from aerial  
photographs taken 1972. Field checked 1973  
Projection and 10,000-foot grid ticks: Colorado  
coordinate system, south zone (Lambert conformal conic)  
1000-metre Universal Transverse Mercator grid ticks,  
zone 13, shown in blue. 1927 North American datum  
Where omitted, land lines have not been established  
or are not shown because of insufficient data



ROAD CLASSIFICATION  
Trails

THIS MAP COMPLIES WITH NATIONAL MAP ACCURACY STANDARDS  
FOR SALE BY U.S. GEOLOGICAL SURVEY, DENVER, COLORADO 80225, OR RESTON, VIRGINIA 22092  
A FOLDER DESCRIBING TOPOGRAPHIC MAPS AND SYMBOLS IS AVAILABLE ON REQUEST

EMERALD LAKE, COLO.  
N3730-W10722.5/7.5  
1973  
AMS 4559 III SW-SERIES V877

OFFICE COPY  
LIBRARY USE ONLY

G 3700  
s24  
.G4  
MAP ROOM

SEP 05 2006

ARTHUR LANE LIBRARY  
COLORADO TECHNICAL SERVICES

ROAD CLASSIFICATION  
Trails