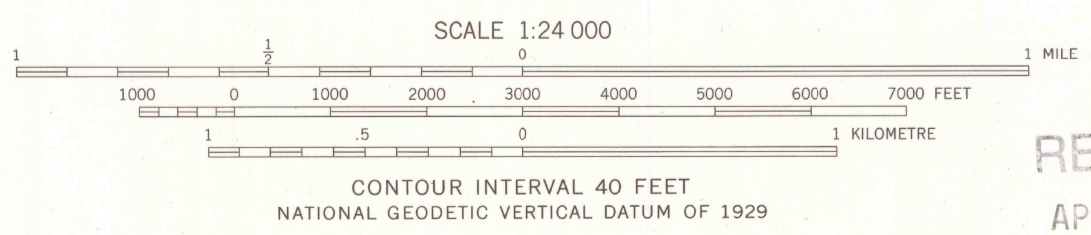
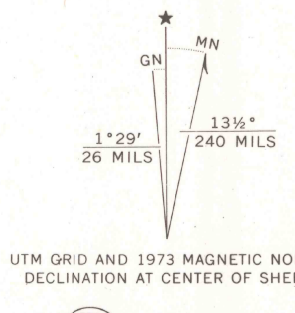
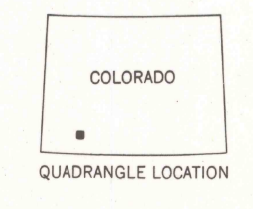


Mapped, edited, and published by the Geological Survey  
Control by USGS, NOS/NOAA and U. S. Forest Service  
Topography by photogrammetric methods from aerial photographs taken 1972. Field checked 1973  
Projection and 10,000-foot grid ticks: Colorado coordinate system, south zone (Lambert conformal conic) 1000-metre Universal Transverse Mercator grid ticks, zone 13, shown in blue. 1927 North American datum  
Where omitted, land lines have not been established or are not shown because of insufficient data



RECEIVED  
APR 30 2001



ROAD CLASSIFICATION  
Trails

EMERALD LAKE, COLO.  
N3730-W10722.5/7.5

1973

AMS 4559 III SW-SERIES V877

THIS MAP COMPLIES WITH NATIONAL MAP ACCURACY STANDARDS  
FOR SALE BY U.S. GEOLOGICAL SURVEY, P.O. BOX 25286, DENVER, COLORADO 80225  
A FOLDER DESCRIBING TOPOGRAPHIC MAPS AND SYMBOLS IS AVAILABLE ON REQUEST

