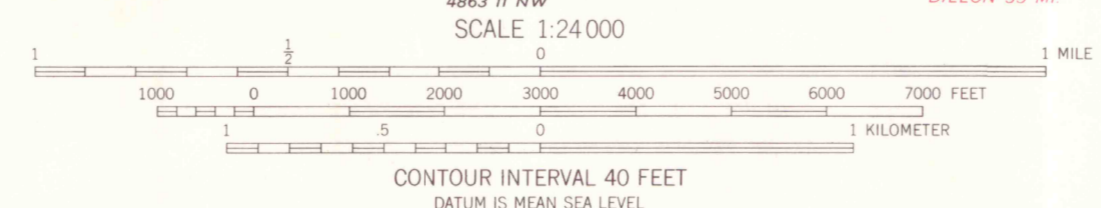
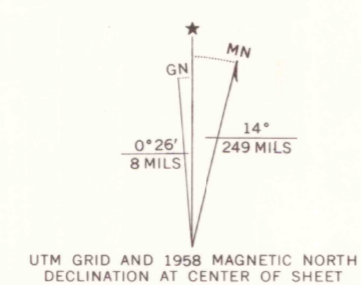
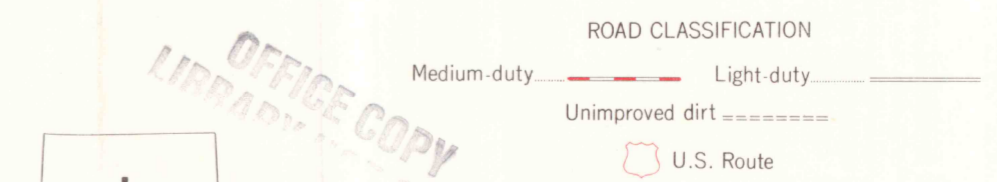


Mapped, edited, and published by the Geological Survey as part of the Department of the Interior program for the development of the Missouri River Basin Control by USGS and USC&GS
Topography from aerial photographs by photogrammetric methods Aerial photographs taken 1951-1953. Field check 1958
Polyconic projection. 1927 North American datum 10,000-foot grid based on Colorado coordinate system, central and north zones
1000 meter Universal Transverse Mercator grid ticks, zone 13, shown in blue
Dashed land lines indicate approximate locations
Land lines unsurveyed except in part of T. 3 S. R. 74 W.
Unchecked elevations are shown in brown



THIS MAP COMPLIES WITH NATIONAL MAP ACCURACY STANDARDS
FOR SALE BY U.S. GEOLOGICAL SURVEY, DENVER, COLORADO 80225 OR WASHINGTON, D.C. 20242
A FOLDER DESCRIBING TOPOGRAPHIC MAPS AND SYMBOLS IS AVAILABLE ON REQUEST



OFFICE COPY
LINDA P. ...

EMPIRE, COLO.
SW/4 CENTRAL CITY IS QUADRANGLE
N3945-W10537.5/7.5
1958
AMS 4863 1 SW-SERIES V877

G 3700
s24
.G4
MAP ROOM



DEC 14 1992
ARTHUR ...
COLORADO STATE LIBRARY

10400 SPRINGS
2003 J. NE