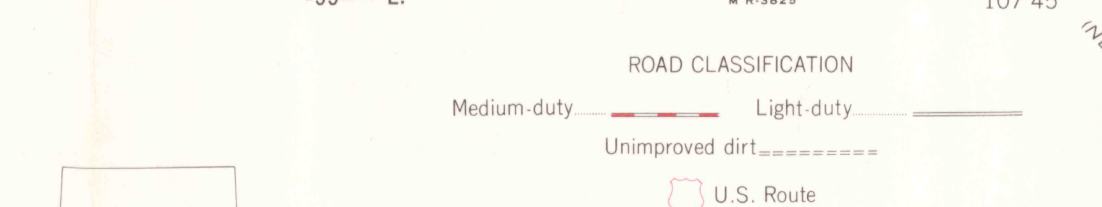
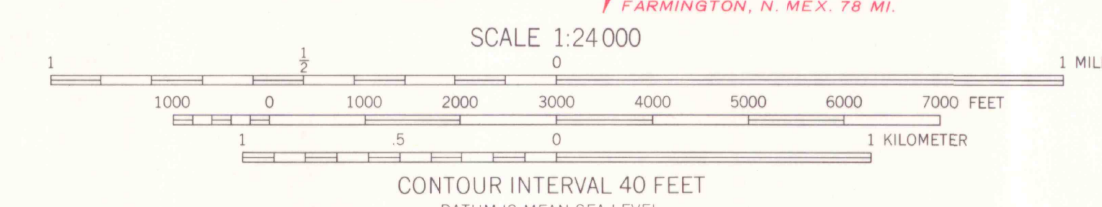
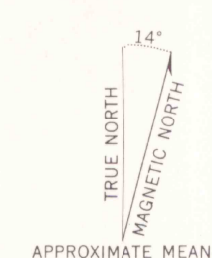




Mapped, edited, and published by the Geological Survey
Control by USGS and USC&GS
Topography by photogrammetric methods from aerial
photographs taken 1956. Field checked 1960
Polyconic projection. 1927 North American datum
10,000-foot grid based on Colorado coordinate system,
south zone
1000-meter Universal Transverse Mercator grid ticks,
zone 13, shown in blue
Land lines omitted because of insufficient data
All recovered corners are shown



THIS MAP COMPLIES WITH NATIONAL MAP ACCURACY STANDARDS
FOR SALE BY U.S. GEOLOGICAL SURVEY, DENVER 25, COLORADO OR WASHINGTON 25, D.C.
A FOLDER DESCRIBING TOPOGRAPHIC MAPS AND SYMBOLS IS AVAILABLE ON REQUEST

OFFICE COPY
LIBRARY USE ONLY
DEPT. OF GEOLOGY
COLO. SCHOOL MINES
Reference Collection

ENGINEER MOUNTAIN, COLO.
NE/4 ENGINEER MOUNTAIN 15 QUADRANGLE
N3737.5-W10745.7.5
1960

G 3700
S24
.G4
MAP ROOM

FEB 19 2002
ARTS & LIBRARY
COLLEGE OF DENVER