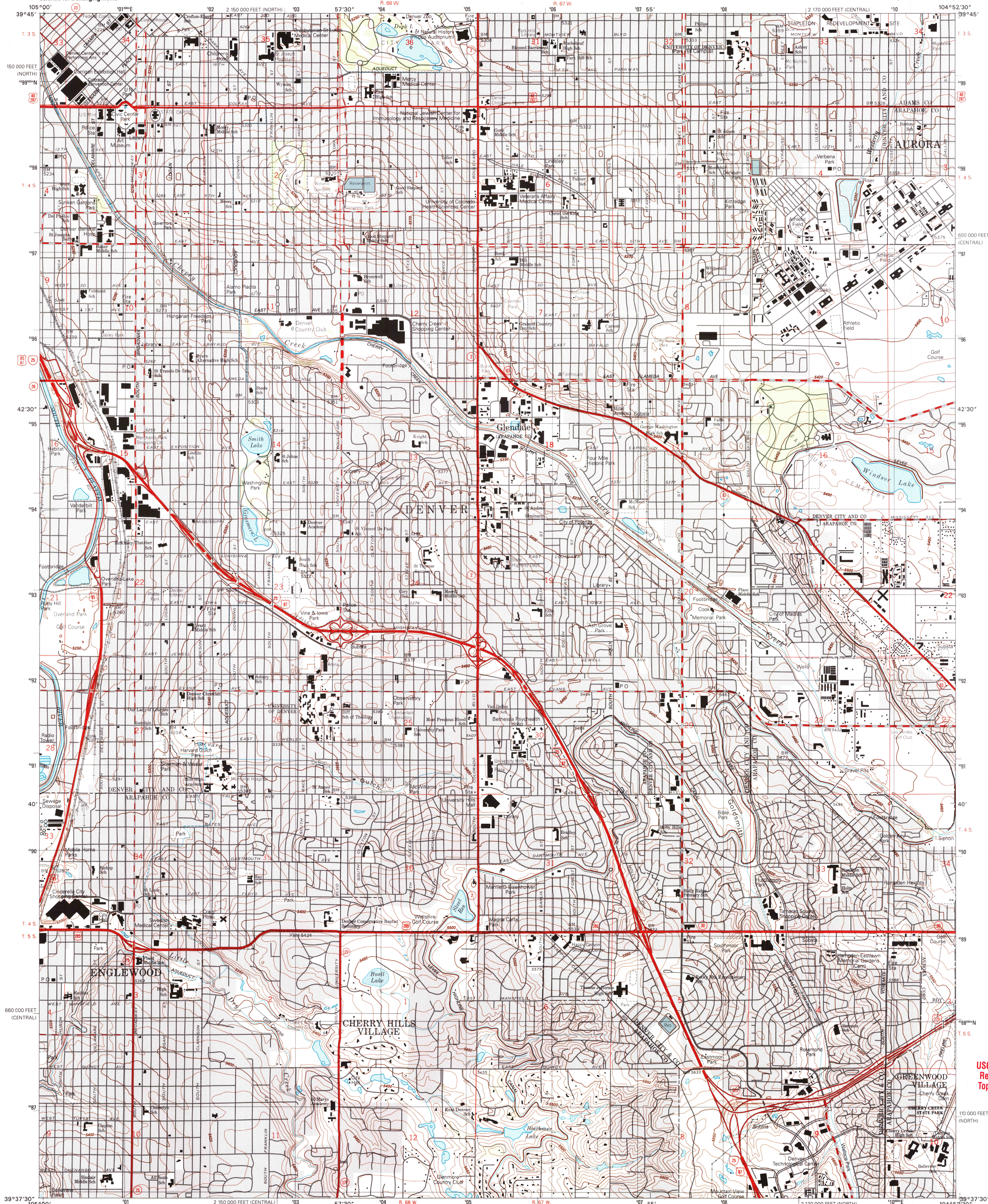


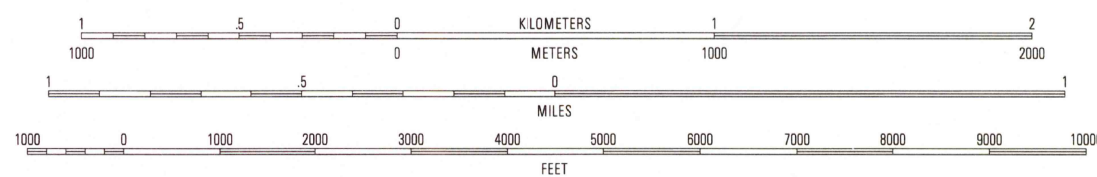
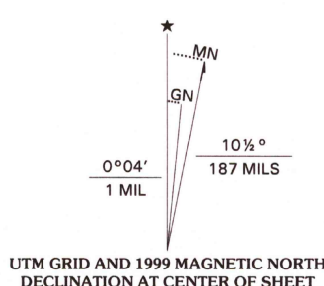


U.S. DEPARTMENT OF THE INTERIOR
U.S. GEOLOGICAL SURVEY

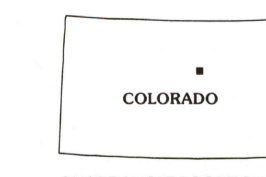
ENGLEWOOD QUADRANGLE
COLORADO
7.5-MINUTE SERIES (TOPOGRAPHIC)



Produced by the United States Geological Survey
Topography compiled 1947. Planimetry derived from imagery taken 1988 and other sources. Photorevised using imagery taken 1997; no major culture or drainage changes observed. PLSS and survey control current as of 1995. Boundaries, other than corporate, revised 1999.
North American Datum of 1927 (NAD 27). Projection and 1000-meter grid: Universal Transverse Mercator, zone 13 10 000-foot ticks: Colorado Coordinate System of 1927 (central and north zones)
North American Datum of 1983 (NAD 83) is shown by dashed corner ticks. The values of the shift between NAD 27 and NAD 83 for 7.5-minute intersections are obtainable from National Geodetic Survey NADCON software
There may be private inholdings within the boundaries of the National or State reservations shown on this map
Areas covered by dashed light-blue pattern are subject to controlled inundation



CONTOUR INTERVAL 10 FEET
NATIONAL GEODETIC VERTICAL DATUM OF 1929
TO CONVERT FROM FEET TO METERS, MULTIPLY BY 0.3048



QUADRANGLE LOCATION

1	2	3	1 Arvada
4	5	6	2 Commerce City
7	8	9	3 Montebello
		10	4 Fort Logan
		11	5 Fitzsimmons
		12	6 Littleton
		13	7 Highlands Ranch
		14	8 Parker

ADJOINING 7.5' QUADRANGLE NAMES

ROAD CLASSIFICATION
Primary highway hard surface
Secondary highway hard surface
Light-duty road, hard or improved surface
Unimproved road
Interstate Route
U.S. Route
State Route



3 1818 00532172 2

ENGLEWOOD, CO

1997

NIMA 5063 III NW-SERIES V877

USGS Library
Reston, VA
Topo Archive

APR 25 2007