

Mapped, edited, and published by the Geological Survey  
Control by USGS and USC&GS

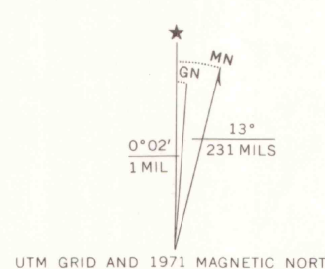
Topography by photogrammetric methods from aerial photographs  
taken 1964. Field checked 1965. Supersedes map dated 1957

Polyconic projection. 1927 North American datum  
10,000-foot grid based on Colorado coordinate system, central zone  
1000-meter Universal Transverse Mercator grid ticks,  
zone 13, shown in blue

Red tint indicates areas in which only landmark buildings are shown


Revisions shown in purple compiled from aerial photographs  
taken 1971. This information field checked

Purple tint indicates extension of urban areas




SCALE 1:24,000  
CONTOUR INTERVAL 10 FEET  
DATUM IS MEAN SEA LEVEL

OFFICE COPY  
LIBRARY USE ONLY



ROAD CLASSIFICATION  
Heavy-duty ——— Light-duty ———  
Medium-duty ——— Unimproved dirt ———  
Interstate Route ——— U.S. Route ——— State Route ———



ENGLEWOOD, COLO.  
N3937.5-W10452.5

1965  
AMS 5063 III NW-SERIES B877

JUL 0 6 2000  
ARTHUR LAKES LIBRARY  
COLORADO SCHOOL OF MINES  
G37 00  
s24  
.64  
w/o  
G3700s  
CI