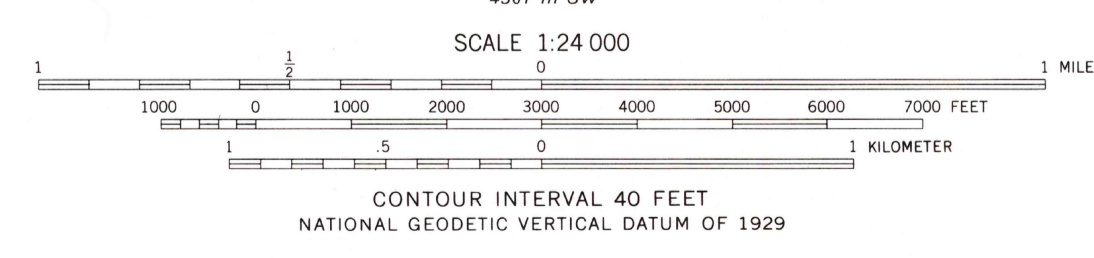
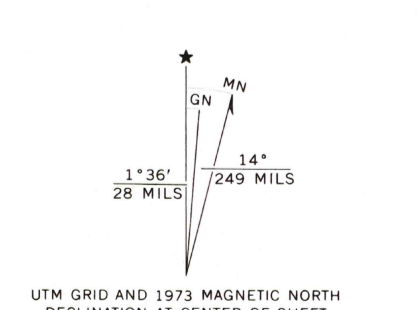


Mapped by the U.S. Forest Service
Produced by the United States Geological Survey
Control by USGS, NOS/NOAA and U.S. Forest Service
Compiled from aerial photographs taken 1964
Field checked 1973


North American Datum of 1927 (NAD 27). Projection and 10 000-foot grid ticks: Colorado Coordinate System, central zone (Lambert Conformal Conic). 1000-meter Universal Transverse Mercator grid ticks, zone 12, shown in blue. The difference between NAD 27 and North American Datum of 1983 (NAD 83) for 7.5 minute intersections is given in USGS Bulletin 1875. The NAD 83 is shown by dashed corner ticks. There may be private inholdings within the boundaries of the National or State reservations shown on this map. Fine red dashed lines indicate selected fence and field lines where generally visible on aerial photographs. This information is unchecked. Where omitted, land lines have not been established.



ROAD CLASSIFICATION

Primary highway, hard surface	Light-duty road, hard or improved surface
Secondary highway, hard surface	Unimproved road

Interstate Route U.S. Route State Route



ESCALANTE FORKS, COLO.
38108-F4-TF-024
1973
DMA 4361 III NW-SERIES V877

THIS MAP COMPLIES WITH NATIONAL MAP ACCURACY STANDARDS
FOR SALE BY U.S. GEOLOGICAL SURVEY, DENVER, COLORADO 80225, OR RESTON, VIRGINIA 22092
A FOLDER DESCRIBING TOPOGRAPHIC MAPS AND SYMBOLS IS AVAILABLE ON REQUEST