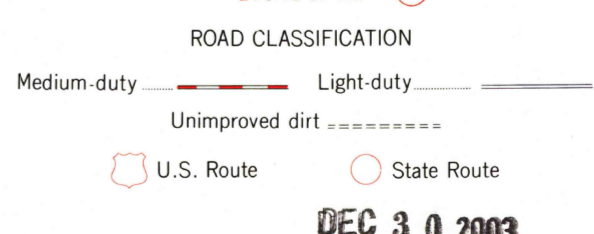
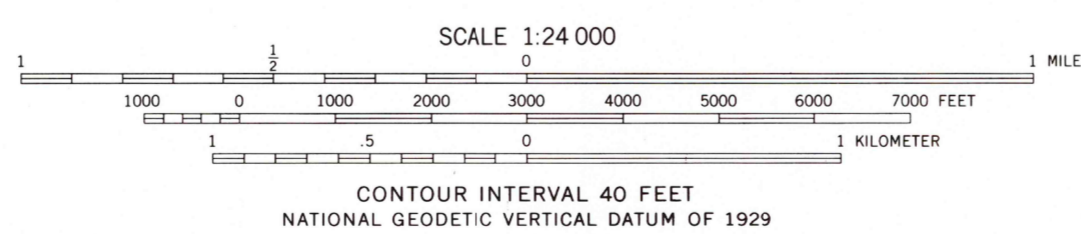
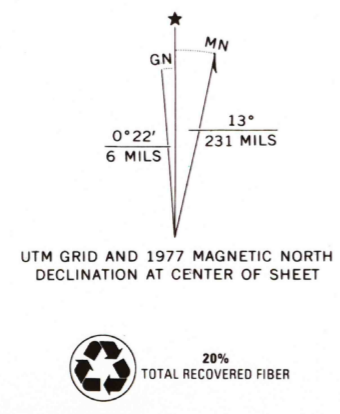


Mapped, edited, and published by the Geological Survey as part of the Department of the Interior program for the development of the Missouri River Basin
Control by USGS and NOS/NOAA
Topography from aerial photographs by photogrammetric methods
Aerial photographs taken 1953. Field check 1957. Revised 1961
Polyconic projection. 1927 North American datum
10,000-foot grid based on Colorado coordinate system, north zone
1000-meter Universal Transverse Mercator grid ticks, zone 13, shown in blue
Land lines are omitted in T. 6 N., R. 72 and 73 W. because of insufficient data and unsurveyed in part of T. 5 N., R. 73 W.
Revisions shown in purple compiled from aerial photographs taken 1976. Map edited 1977. This information not field checked



THIS MAP COMPLIES WITH NATIONAL MAP ACCURACY STANDARDS
FOR SALE BY U.S. GEOLOGICAL SURVEY, P.O. BOX 25286, DENVER, COLORADO 80225
A FOLDER DESCRIBING TOPOGRAPHIC MAPS AND SYMBOLS IS AVAILABLE ON REQUEST



DEC 3 0 2003
ESTES PARK, COLO.
N4022.5-W10530/7.5
1961
PHOTOREVISED 1977
AMS 4864 1 NE-SERIES 9877

USGS Library
Reston, VA.
Topo Archive

