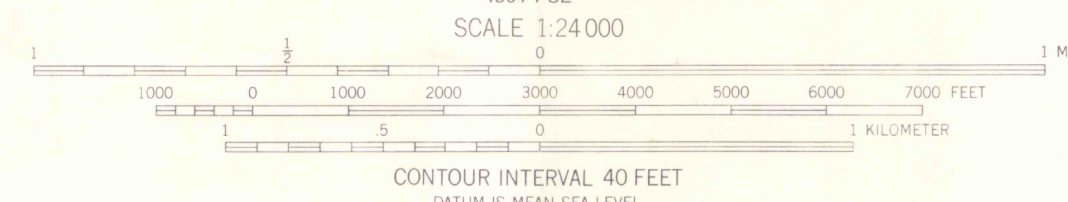
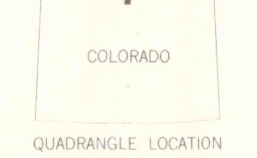



Mapped, edited, and published by the Geological Survey as part of the Department of the Interior program for the development of the Missouri River Basin
Control by USGS and USC&GS
Topography from aerial photographs by photogrammetric methods
Aerial photographs taken 1953. Field check 1957. Revised 1961
Polyconic projection. 1927 North American datum
10,000-foot grid based on Colorado coordinate system, north zone
1000-meter Universal Transverse Mercator grid ticks, zone 13, shown in blue
Land lines are omitted in T. 6 N., R. 72 and 73 W. because of insufficient data and unsurveyed in part of T. 5 N., R. 73 W.



ROAD CLASSIFICATION
Medium-duty ——— Light-duty ———
Unimproved dirt - - - - -
U.S. Route ——— State Route ———



ESTES PARK, COLO.
N4022.5-W10530/7.5
1961
AMS 4864 I NE-SERIES 877



DEC 19 2002

OFFICE COPY
LIBRARY USE ONLY

G 3700
s24
.G4
MAP ROOM

C.5