





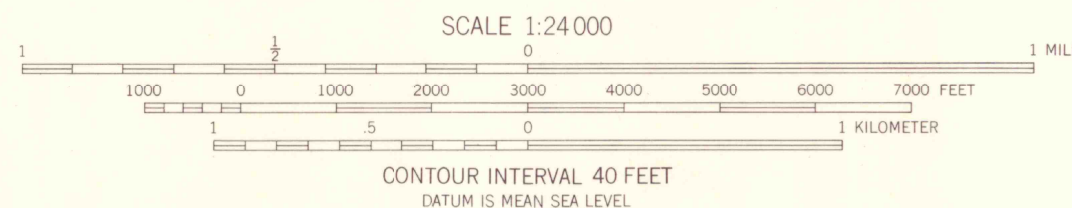
Mapped, edited, and published by the Geological Survey as part of the Department of the Interior program for the development of the Missouri River Basin Control by USGS and USC&GS

Topography from aerial photographs by photogrammetric methods  
Aerial photographs taken 1953. Field check 1957

Polyconic projection. 1927 North American datum  
10,000-foot grid based on Colorado coordinate system, north zone  
1000-meter Universal Transverse Mercator grid ticks, zone 13, shown in blue

Land lines are omitted in T. 6 N., Rs. 72 and 73 W. because of insufficient data and unsurveyed in part of T. 5 N., R. 73 W.

Unchecked elevations are shown in brown



ESTES PARK, COLO.  
N4022.5-W10530/7.5

1957

LIBRARY USE ONLY