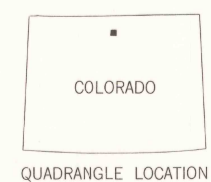
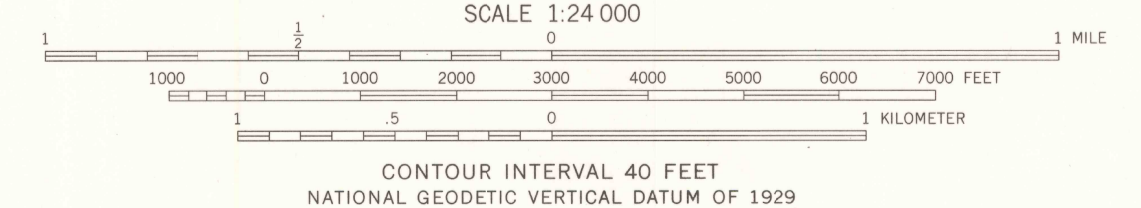
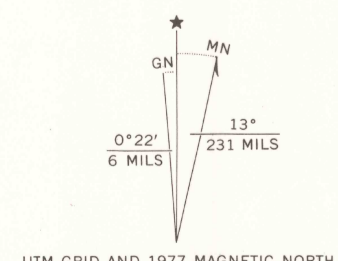


Mapped, edited, and published by the Geological Survey as part of the Department of the Interior program for the development of the Missouri River Basin
Control by USGS and NOS/NOAA
Topography from aerial photographs by photogrammetric methods
Aerial photographs taken 1953. Field check 1957. Revised 1961
Polyconic projection. 1927 North American datum
10,000-foot grid based on Colorado coordinate system, north zone
1000-meter Universal Transverse Mercator grid ticks, zone 13, shown in blue
Land lines are omitted in T. 6 N., R. 72 and 73 W. because of insufficient data and unsurveyed in part of T. 5 N., R. 73 W.
Revisions shown in purple compiled from aerial photographs taken 1976. Map edited 1977. This information not field checked



ROAD CLASSIFICATION	
Medium-duty	Light-duty
Unimproved dirt	State Route
U.S. Route	

THIS MAP COMPLIES WITH NATIONAL MAP ACCURACY STANDARDS
FOR SALE BY U.S. GEOLOGICAL SURVEY, DENVER, COLORADO 80225, OR RESTON, VIRGINIA 22092
A FOLDER DESCRIBING TOPOGRAPHIC MAPS AND SYMBOLS IS AVAILABLE ON REQUEST

ESTES PARK, COLO.
N4022.5-W10530/7.5
1961
PHOTOREVISED 1977
AMS 4864 I NE--SERIES V877

USGS Library
Reston, VA.
Topo Archive