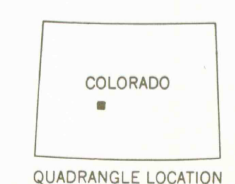
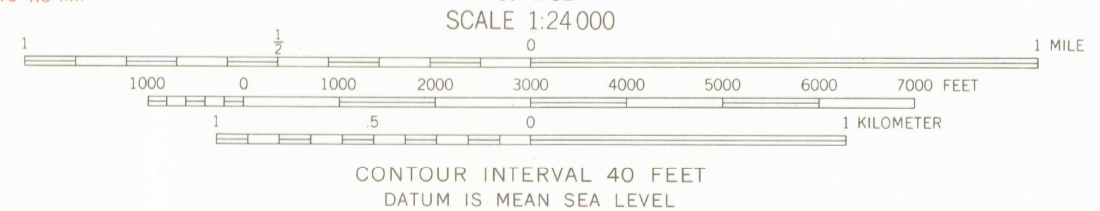
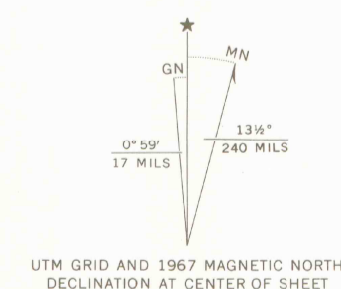


Matchless 47N
4900000 N
38° 45'
489
488
487
486
42° 30'
485
T. 15 S.
T. 51 N.
484
T. 15 S.
T. 51 N.
482
481
40'
480
300 000
FEET
479
478
477
T. 51 N.
T. 50 N.
38° 37' 30"
106° 37' 30"
1 680 000 FEET
160
161
R. 8 E. 35'
R. 3 1/2 E.
163
R. 4 E.
165
32° 30'
166
167
106° 37' 30"
1 680 000 FEET
160
161
R. 8 E. 35'
R. 3 1/2 E.
163
R. 4 E.
165
32° 30'
166
167

Mapped, edited, and published by the Geological Survey
Control by USGS and USG&S
Topography by photogrammetric methods from aerial
photographs taken 1964. Field checked 1967
Polyconic projection. 1927 North American datum
10,000-foot grid based on Colorado coordinate system,
central zone
1000-meter Universal Transverse Mercator grid ticks,
zone 13, shown in blue
Certain land lines are omitted because of insufficient data



ROAD CLASSIFICATION

Light duty	Unimproved dirt
------------	-----------------

THIS MAP COMPLIES WITH NATIONAL MAP ACCURACY STANDARDS
FOR SALE BY U.S. GEOLOGICAL SURVEY, DENVER, COLORADO 80225, OR WASHINGTON, D.C. 20242
A FOLDER DESCRIBING TOPOGRAPHIC MAPS AND SYMBOLS IS AVAILABLE ON REQUEST

OFFICE COPY
LIBRARY USE ONLY

FAIRVIEW PEAK, COLO.
NE 1/4 PITKIN 15' QUADRANGLE
N3837.5—W10630/7.5
1967
AMS 4661 II NE—SERIES V877

G 3700
s24
G4
MAP ROOM

FEB 19 1968