
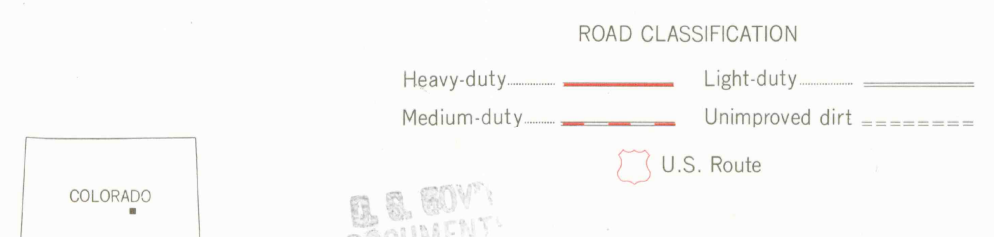
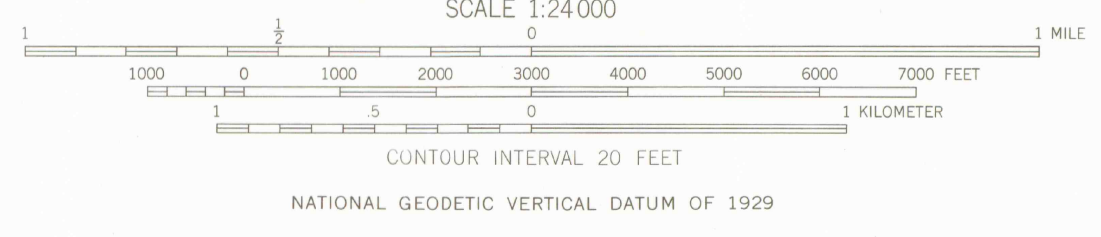
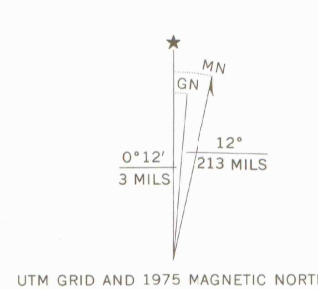


Mapped, edited, and published by the Geological Survey in cooperation with U. S. Corps of Engineers  
Control by USGS and NOS/NOAA  
Topography by photogrammetric methods from aerial photographs taken 1947. Field checked 1948. Revised from aerial photographs taken 1960. Field checked 1961  
Polyconic projection, 1927 North American datum, 10,000-foot grid based on Colorado coordinate system, central zone 1000-meter Universal Transverse Mercator grid ticks, zone 13, shown in blue  
Fine red dashed lines indicate selected fence lines  
Revisions shown in purple compiled from aerial photographs taken 1969 and 1975. This information not field checked  
Purple tint indicates extension of urban areas



THIS MAP COMPLIES WITH NATIONAL MAP ACCURACY STANDARDS  
FOR SALE BY U. S. GEOLOGICAL SURVEY, DENVER, COLORADO 80225, OR RESTON, VIRGINIA 22092  
A FOLDER DESCRIBING TOPOGRAPHIC MAPS AND SYMBOLS IS AVAILABLE ON REQUEST

FALCON NW, COLO.  
N3852.5-W10437.5/7.5  
1961  
PHOTOREVISED 1969 AND 1975  
AMS 5061 1 NW-SERIES V877

OFFICE COPY

LIBRARY USE