

Mapped, edited, and published by the Geological Survey in cooperation with U. S. Corps of Engineers

Control by USGS and NOS/NOAA

Topography by photogrammetric methods from aerial photographs taken 1947. Field checked 1948. Revised from aerial photographs taken 1960. Field checked 1961

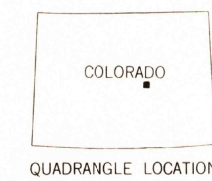
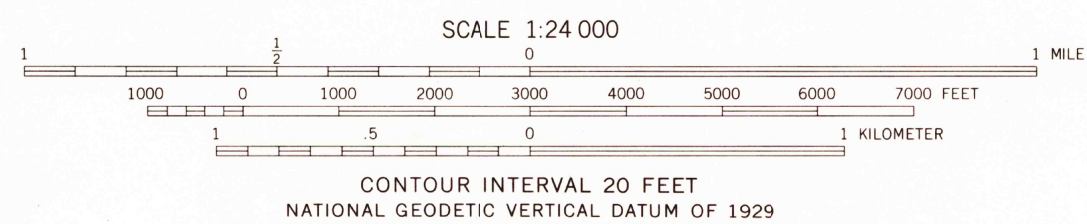
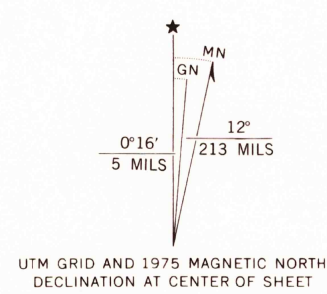
Polygonic projection. 1927 North American datum

10,000-foot grid based on Colorado coordinate system, central zone

1000-meter Universal Transverse Mercator grid ticks, zone 13, shown in blue

Fine red dashed lines indicate selected fence and field lines where generally visible on aerial photographs. This information is unchecked

Revisions shown in purple compiled from aerial photographs taken 1975. This information not field checked



ROAD CLASSIFICATION

Heavy-duty	Light-duty
Unimproved dirt	
U.S. Route	State Route

USGS
Historical File
Topographic Division

FALCON, COLO. 2900
N3852.5 - W10430/7.5
1961
PHOTOREVISED 1975
AMS 5061 1 NE-SERIES V887

THIS MAP COMPLIES WITH NATIONAL MAP ACCURACY STANDARDS
FOR SALE BY U. S. GEOLOGICAL SURVEY, DENVER, COLORADO 80225, OR RESTON, VIRGINIA 22092
A FOLDER DESCRIBING TOPOGRAPHIC MAPS AND SYMBOLS IS AVAILABLE ON REQUEST