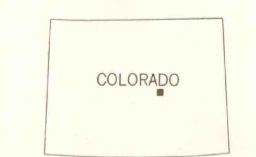
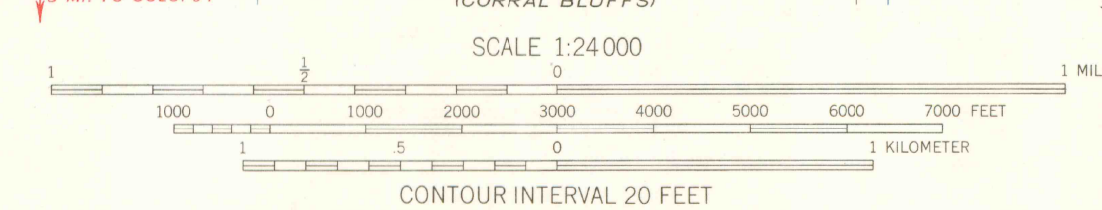
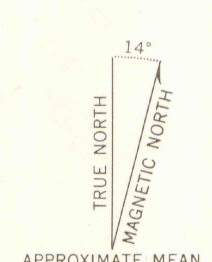


Mapped, edited, and published by the Geological Survey in cooperation with U. S. Corps of Engineers
Control by USGS and USC & GS
Topography by photogrammetric methods from aerial photographs taken 1947. Field checked 1948. Revised from aerial photographs taken 1960. Field checked 1961
Polyconic projection. 1927 North American datum 10,000-foot grid based on Colorado coordinate system, central zone
1000 meter Universal Transverse Mercator grid ticks, zone 13, shown in blue
Fine red dashed lines indicate selected fence and field lines where generally visible on aerial photographs. This information is unchecked



ROAD CLASSIFICATION

| | |
|-----------------|------------|
| Heavy-duty | Light-duty |
| Unimproved dirt | |

U. S. Route State Route



FALCON, COLO.
NE 1/4 FALCON 15 QUADRANGLE
N3852.5-W10430.7/7.5
1961

MAY 1995
MAP ROOM
ARTHUR LAKES LIBRARY
COLORADO SCHOOL OF MINES

OFFICE COPY
LIBRARY USE ONLY

3701
0222
S24
US

THIS MAP COMPLIES WITH NATIONAL MAP ACCURACY STANDARDS
FOR SALE BY U.S. GEOLOGICAL SURVEY, DENVER 25, COLORADO OR WASHINGTON 25, D.C.
A FOLDER DESCRIBING TOPOGRAPHIC MAPS AND SYMBOLS IS AVAILABLE ON REQUEST