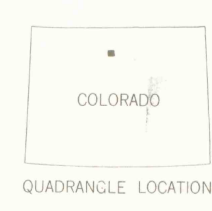
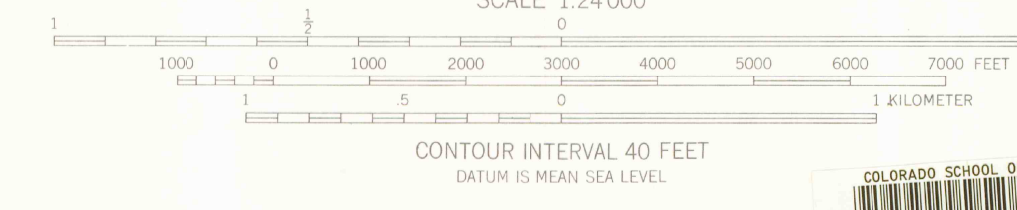
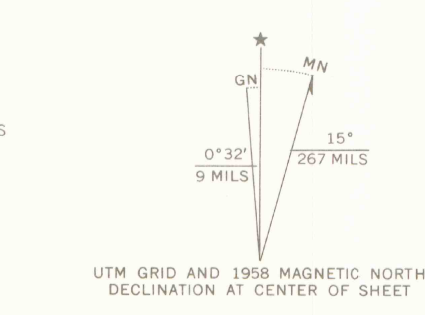


Mapped, edited, and published by the Geological Survey as part of the Department of the Interior program for the development of the Missouri River Basin. Control by USGS and USC&GS. Topography from aerial photographs by photogrammetric methods. Aerial photographs taken 1953. Field check 1958. Polyconic projection. 1927 North American datum. 10,000-foot grid based on Colorado coordinate system, north zone. 1000-meter Universal Transverse Mercator grid ticks, zone 13, shown in blue. All land lines are omitted except in parts of T. 6 N., R. 75 W., T. 5 N., R. 75 and 76 W. because of insufficient data. Unchecked elevations are shown in brown.



ROAD CLASSIFICATION  
Medium-duty ——— Light-duty ———  
Unimproved dirt - - - - -

JUL 14 1999

FALL RIVER PASS, COLO.  
N4022.5-W10545/7.5  
1958

THIS MAP COMPLIES WITH NATIONAL MAP ACCURACY STANDARDS  
FOR SALE BY U. S. GEOLOGICAL SURVEY, DENVER, COLORADO 80225, OR WASHINGTON, D. C. 20242  
A FOLDER DESCRIBING TOPOGRAPHIC MAPS AND SYMBOLS IS AVAILABLE ON REQUEST

AMERICAN LIBRARY  
COLUMBIA SCHOOL OF MINES

AMS 4864 IV NE—SERIES V877

OFFICE COPY  
LIBRARY USE ONLY

G 3700  
s24  
.G4  
MAP ROOM